



March 1982

Telephone Dialling Codes

For use only at exchanges in the following area

London

Important: The new charge letter b1
becomes effective on 1 May 1982.

Contents

| | <i>page</i> |
|---|--------------------------|
| Inland calls | |
| Your local call area | 4 |
| Local call dialling codes | 5 |
| National and local call dialling codes | 7 |
| All-figure numbers | 41 |
| Automatic Radiophone calls | 42 |
| Operator services | 51 |
| Inland directory enquiries | 52 |
| Guidelines | 53 |
| Irish Republic calls | 43 |
| International calls | |
| International calls and Enquiries | 44 |
| Helpful advice | |
| We're here to help you (Your local British Telecom office) | 3 |
| How to get the best from your telephone | 56 |
| How to show your telephone number and area code | inside back cover |

SOS-Emergency calls

| | |
|-------------------|--|
| Fire | Dial 999 |
| Police | and ask for the emergency service you want |
| Ambulance | |
| Coastguard | |

The information shown in this booklet is the latest available at the time of going to print and may have altered before this copy of the booklet is issued or may be altered subsequently without amendment of the booklet. More comprehensive and up-to-date information may be obtained from your local British Telecom office.

Only dialling codes authorised for use from the telephone you are using may be dialled. It is an offence dishonestly to use the British Telecommunications system with intent to avoid due payment.

You can shop around with Ceefax, Oracle and Prestel. But you can only actually buy direct with Prestel.

With Prestel you can order a variety of goods and services and pay with a credit card.

With Prestel you can book hotels, flights, cars, theatres and holidays.

With Prestel you can send messages direct to other Prestel users.

With Prestel you can carry out live transactions with other computers.

With Prestel companies can rent private

pages for confidential inter-office communication.

With Prestel you have instant access to more than 200,000 pages of information from over 700 organisations.

If you'd like to know more, we'd like you to contact Ram Gupta on Freefone 2043 or at the London Prestel Centre, Freepost, London SW9 7BR.

Prestel



British Telecom London



Inner London Areas



We're here to help you

There are 11 British Telecom Area Offices in London see map opposite, and you can contact them on a Sales, Service (Svc) or Accounts (Accts) matter by means of a free telephone call.

Sales

For enquiries about new lines, removals or alterations to existing telephone, telex and data facilities.

Service

For enquiries about after-sales service and any unresolved problems.

Accounts

For enquiries about your telephone bill.

This **Freefone** service is available during office hours (Monday to Friday)
Please contact us by using the **Freefone** numbers below.

| Area Office | Freefone No. |
|---------------------------|--------------|
| Centre (Accts) | 8916 |
| Centre (Sales) | 8917 |
| Centre (Svc) | 8918 |
| City (All depts) | 8920 |
| East (Accounts) | 8926 |
| East (Sales Svc) | 8927 |
| North (All depts) | 8953 |
| North Central (All depts) | 8954 |
| North West (Accts) | 8955 |
| North West (Sales Svc) | 8956 |
| South (All depts) | 8973 |
| South Central (Accts) | 8975 |
| South Central (Sales) | 8976 |
| South Central (Svc) | 8977 |
| South East (All depts) | 8978 |
| South West (All depts) | 8981 |
| West (Accts) | 8988 |
| West (Sales) | 8989 |
| West (Svc) | 8990 |

Fault repair service

Telephone out of order or broken: dial **151**.

Call charge information

For a free telephone call charge leaflet: dial **100** and ask for **Freefone 2500**.

Dialling code booklet

For enquiries about the information in this booklet: dial **100** and ask for **Freefone 2013**.

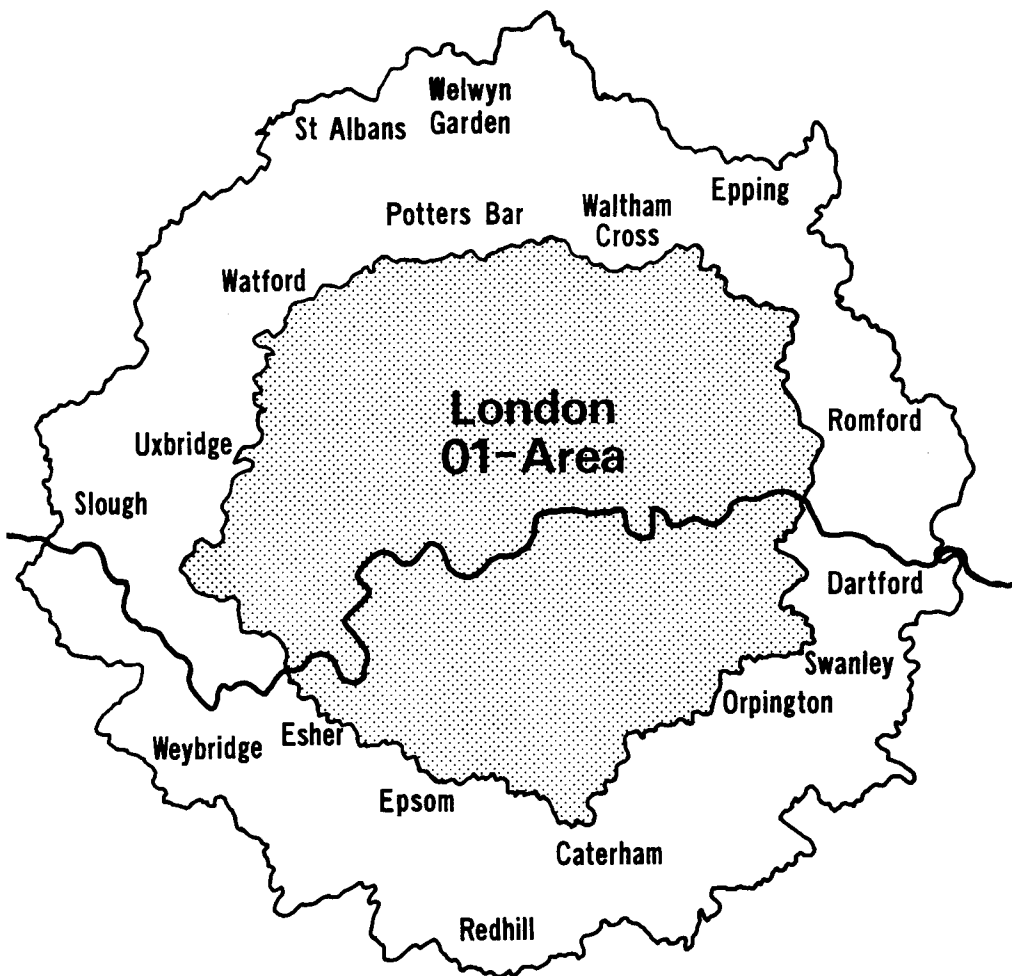
For further free copies of this booklet or a personal telephone directory: dial **191** and ask your Enquiry Operator.

Your local call area

The map shows the extent of your local call area.

Calls from your telephone to any other exchange within the area of the map are charged at local (*L*) rate.

Dialling codes for these exchanges are shown on pages 5 and 6



Local call dialling codes

Local call dialling

To call a London all-figure number beginning 01-:
dial only the figures after the hyphen.

To call a number on an exchange within your local call area:
dial the code shown, if any, then the local number.

Charges

Calls to exchanges listed on this page are charged at
local (L) rate.

Operator

Dial **100** for the operator if you have difficulty.

| | | |
|---|---|---|
| Ashford (Middlesex) (5 fig. nos.) 69 (6 fig. nos.) 0784 | Dartford (Kent) (5 fig. nos.) 32 (will change to) . . 0322 (6 fig. nos.) 0322 | Hornchurch 49 (will change to) . . 040 24 |
| Ashted (Surrey) . . . 27 | Denham (Bucks) . . . 0895 Downland 71 | Ingrebourne 45 Iver 0753 |
| Badgers Mount . . . 095 97 | Egham 87 | Kings Langley (Herts) 40 |
| Bayford 099 286 | Epping 78 | Knockholt 0959 |
| Betchworth (Surrey) 939 | Epsom 78 | Leatherhead (5 fig. nos.) 53 (6 fig. nos.) 0372 |
| Biggin Hill 29 (will change to) . . 0959 | Erith (Kent) 38 (will change to) . . 032 24 | Lea Valley 9 |
| Bookham 31 | Esher 78 | Limpsfield Chart . . . 088 388 |
| Bowmansgreen . . . 61 | Farnborough (Kent) . 66 | Lodge Hill 66 |
| Burgh Heath 25 (will change to) . . 073 73 | Farnham Common (Bucks) 369 | London (see page 41) 01 |
| Byfleet 91 | Farningham 0322 | Merstham 649 |
| Caterham 22 (will change to) . . 0883 | Fulmer (4 fig. nos.) 395 (6 fig. nos.) 0753 | Mogador 0737 |
| Chertsey 093 28 | Gadebrook 0923 | Nazeing 099 289 |
| Chorleywood 260 (will change to) . . 092 78 | Garston 092 73 | North Weald 037 882 |
| Cobham (Surrey) . . . 266 (will change to) . . 093 26 | Gerrards Cross (5 fig. nos.) 49 (6 fig. nos.) 0753 | Northwood 65 |
| Colnbrook 964 | Godstone 0883 | Nutfield Ridge 682 |
| Crayford (5 fig. nos.) 29 (will change to) . . 0322 (6 fig. nos.) 2 (will change to) . . 0322 | Greenhithe 0322 | Orpington 66 |
| Cuffley (4 fig. nos.) 284 (6 fig. nos.) 0707 | Harefield 420 | Otford (Kent) 830 (will change to) . . 095 92 |
| | Hatfield (Herts) . . . 30 | Ottershaw 719 |
| | Hertford 0992 | Oxshott 970 (will change to) . . 037 284 |
| | Hoddesdon (5 fig. nos.) 61 (6 fig. nos.) 0992 | Oxted (4 fig. nos.) 988 (6 fig. nos.) 0883 |

Continued overleaf

| | | | | | |
|-----------------------|---------------|-----------------------|----------------|-----------------------|----------------|
| Park Street | 0727 | Slough | | Waltham Cross | 97 |
| Potters Bar | 77 | (5 fig. nos.) | 75 | Walton-on-Thames | |
| Purfleet | 792 | (6 fig. nos.) | 2 | (5 fig. nos.) | 98 |
| (will change to) . . | 040 26 | South Ockendon . . | 2 | (6 fig. nos.) | 0932 |
| | | Staines | 81 | Watersmeet | 092 382 |
| Radlett | 779 | Stapleford (Essex) . | 040 28 | Watford | 92 |
| Rainham (Essex) . . | 76 | Sunbury-on-Thames | | (will change to) . . | 0923 |
| Redhill | 91 | (5 fig. nos.) | 76 | Welwyn Garden | |
| Reigate | 74 | (6 fig. nos.) | 0932 | (5 fig. nos.) | 96 |
| (will change to) . . | 073 72 | Swanley | 82 | (6 fig. nos.) | 0707 |
| Rickmansworth | | (will change to) . . | 0322 | West Drayton | |
| (5 fig. nos.) | 87 | Tadworth | 823 | (5 fig. nos.) | 81 |
| (6 fig. nos.) | 0923 | (will change to) . . | 073 781 | (6 fig. nos.) | 0895 |
| Romford (Essex) | | Tatsfield | 095 98 | Westerham | 0959 |
| (5 fig. nos.) | 70 | Theydon Bois | 849 | Weybridge | 97 |
| (6 fig. nos.) | 3 | (will change to) . . | 037 881 | Windsor | |
| Ruislip (Middlesex) | | Upminster | 86 | (5 fig. nos.) | 95 |
| (5 fig. nos.) | 71 | Upper Warlingham . | 820 | (6 fig. nos.) | 0753 |
| (6 fig. nos.) | 0895 | (will change to) . . | 088 32 | Woldingham (Surrey) | 905 |
| St. Albans | 56 | Uxbridge | 0895 | Wraysbury | 078 481 |

These exchanges and codes are also included in bold type in the list of codes on the following pages.

National and local call dialling codes

Local call dialling

To call a London all-figure number beginning 01-: dial only the figures after the hyphen.

To call a number on an exchange within your local call area: dial the code shown, if any, then the local number.

National call dialling

To call a number on an exchange outside your local call area: dial the area code shown then the local number.

To call an all-figure number, other than a London 01- number: dial all the figures.

Charges

Calls are charged as indicated by the charge letters:
L-Local, *a*-up to 56km, *b1* and *b*-over 56 km, (from charging points).

Operator

All inland calls can be dialled direct.
 Dial **100** for the operator if you have difficulty.

Charge
letter

A

| | | | | | |
|---|----------------|---|----------------|--|----------------|
| <i>b</i> Abbey St. Bathans | 036 14 | <i>b</i> Aberlemno | 030 783 | <i>b</i> Airdrie | 023 64 |
| <i>b</i> Abbeytown | 096 56 | <i>b</i> Aberlour | 034 05 | <i>a</i> Airshow | 0252 |
| <i>b</i> Abbotsbury (3 fig. nos.) | 030 587 | <i>b</i> Abermule | 068 686 | <i>b</i> Airth | 032 483 |
| (6 fig. nos.) | 0305 | <i>b</i> Abernethy | 073 885 | <i>b</i> Airtoun | 072 93 |
| <i>b</i> Abbots Ripton | 048 73 | <i>b</i> Aberporth | 0239 | <i>b1</i> Albrighton | 090 722 |
| <i>b</i> Abbotts Ann | 026 471 | <i>b</i> Abersoch | 075 881 | <i>a</i> Albury (Herts) | 027 974 |
| <i>b</i> Aberaeron | 0545 | <i>b</i> Abertillery (4 fig. nos.) | 049 532 | <i>b</i> Alcester | 0789 |
| <i>b</i> Aberchirder (3 fig. nos.) | 046 65 | (6 fig. nos.) | 0495 | <i>b</i> Aldbrough (N.Humberside) | 040 17 |
| (5 fig. nos.) | 0466 | <i>b</i> Aberystwyth | 0970 | <i>a</i> Aldbury Common | 044 285 |
| <i>b</i> Abercrave (3 fig. nos.) | 063 977 | <i>b1</i> Abingdon (Oxon) | 0235 | <i>b</i> Aldeburgh (Suffolk) | 072 885 |
| (6 fig. nos.) | 0639 | <i>b</i> Aboyne | 0339 | <i>b</i> Aldeby | 050 277 |
| <i>b</i> Abercynon | 0443 | <i>b1</i> Abson (4 fig. nos.) | 027 582 | <i>b</i> Alderley Edge | 0625 |
| <i>b</i> Aberdare | 0685 | (6 fig. nos.) | 0272 | <i>b</i> Alderminster (3 fig. nos.) | 078 987 |
| <i>b</i> Aberdaron | 075 886 | <i>b</i> Accrington | 0254 | (6 fig. nos.) | 0789 |
| <i>b1</i> Aberdeen | 0224 | <i>b</i> Achiltibuie | 085 482 | <i>b</i> Alderney | 048 182 |
| <i>b</i> Aberdour | 0383 | <i>b</i> Achnamara | 054 685 | <i>a</i> Aldershot | 0252 |
| <i>b</i> Aberdovey (3 & 4 fig. nos.) | 065 472 | <i>b</i> Achnasheen | 044 588 | <i>b1</i> Alderton | 024 262 |
| (6 fig. nos.) | 0654 | <i>b</i> Achnashellach | 052 06 | <i>b</i> Alderwood | 044 360 |
| <i>b</i> Aberfeldy | 0887 | <i>b</i> Ackleton | 074 65 | <i>b1</i> Aldford (Cheshire) | 024 465 |
| <i>b</i> Aberfoyle | 087 72 | <i>b</i> Acton Burnell | 069 44 | <i>b1</i> Aldington (Kent) | 023 372 |
| <i>b</i> Abergavenny | 0873 | <i>b</i> Adbaston | 078 579 | <i>b1</i> Aldridge | 0922 |
| <i>b</i> Abergele | 0745 | <i>b</i> Addingham | 0943 | <i>b</i> Alexandria | 0389 |
| <i>b</i> Abergynolwyn | 065 477 | <i>b</i> Adlington (Chorley) | 0257 | <i>b</i> Alford (Aberdeen) | 0336 |
| <i>b</i> Aberkenfig | 0656 | <i>b</i> Advie | 080 75 | <i>b</i> Alford (Lincs) | 052 12 |
| <i>b</i> Aberlady | 087 57 | <i>b</i> Aeron | 0570 | <i>b</i> Alfreton (Derbys) | 0773 |
| | | <i>b</i> Afton Water | 029 08 | <i>b1</i> Alfriston | 0323 |
| | | <i>b</i> Aghadowey | 026 585 | <i>b</i> Allendale | 043 483 |
| | | <i>b</i> Aghalee | 0846 | <i>b</i> Allenheads | 043 485 |
| | | <i>b</i> Ahoghill | 0266 | <i>b</i> Alloa | 0259 |

*Charge
letter*

| | | | | | |
|--------------------------------------|----------------|--------------------------------------|----------------|-------------------------------------|----------------|
| <i>b</i> Allonby | 090 084 | <i>b</i> Ardentinnny | 036 981 | <i>b</i> Ashwicken | 055 383 |
| <i>b</i> Alloway | 0292 | <i>b</i> Ardersier | | <i>b</i> Aspatia | 0965 |
| <i>b</i> Almondbank | 073 883 | (4 fig. nos.) | 066 76 | <i>b</i> Assynt | 057 12 |
| <i>b</i> Almondsbury | 0454 | (5 fig. nos.) | 0667 | <i>b</i> Asthall Leigh | 099 387 |
| <i>b</i> Alness | 0349 | <i>b</i> Ardgay | 086 32 | <i>b</i> Aston (Runcorn) | 092 86 |
| <i>b</i> Alnmouth | | <i>b</i> Ardglass | 0396 | <i>a</i> Aston Abbotts | 029 676 |
| (3 fig. nos.) | 066 573 | <i>b</i> Ardgour | 085 55 | <i>b</i> Astwood Bank | 052 789 |
| (6 fig. nos.) | 0665 | <i>a</i> Ardingly | 0444 | <i>b</i> Athelstaneford | 062 088 |
| <i>b</i> Alnwick | 0665 | <i>b</i> Ardoch | 038 986 | <i>b</i> Atherstone | |
| <i>b1</i> Alresford | 096 273 | <i>b</i> Ardrossan | 0294 | (Warwicks) | 082 77 |
| <i>b</i> Alsager | 093 63 | <i>b</i> Ardvasar | 047 14 | <i>b</i> Atherton (Lancs) | 0942 |
| <i>b</i> Alston | 0498 | <i>b</i> Ardwell | 077 686 | <i>b</i> Attleborough | 0953 |
| <i>b</i> Alstonefield | 033 527 | <i>b</i> Arisaig | 068 75 | <i>b</i> Auchenblae | 056 12 |
| <i>b</i> Altnaharra | 054 981 | <i>b</i> Arley (Northwich) | 056 585 | <i>b</i> Auchencairn | 055 664 |
| <i>b</i> Alton (Hants) | 0420 | <i>b</i> Arley (Worcs) | 029 97 | <i>b</i> Auchengray | 050 185 |
| <i>b</i> Alva | 0259 | <i>b</i> Armadale | 0501 | <i>b</i> Auchenmalg | 058 15 |
| <i>b</i> Alves | 034 385 | <i>b</i> Armagh | 0861 | <i>b</i> Auchleuchries | 035 85 |
| <i>b</i> Alyth | 082 83 | <i>b</i> Armathwaite | 069 92 | <i>b</i> Auchnagatt | 035 83 |
| <i>b</i> Ambergate | 077 385 | <i>b</i> Armitage | 0543 | <i>b</i> Auchterarder | 076 46 |
| <i>b</i> Amberley | 045 387 | <i>b</i> Army | | <i>b</i> Auchterhouse | 082 626 |
| <i>b</i> Ambleside | | (3 fig. nos.) | 026 575 | (will change to) | 038 238 |
| (4 fig. nos.) | 096 63 | (5 fig. nos.) | 026 57 | <i>b</i> Auchterless | 088 84 |
| (5 fig. nos.) | 0966 | <i>b</i> Arncliffe | 075 677 | <i>b</i> Auchtermuchty | |
| <i>a</i> Amersham | 024 03 | <i>b</i> Arncroach | 033 38 | (3 fig. nos.) | 033 72 |
| <i>b</i> Amesbury | 0980 | <i>b</i> Arnside | 0524 | (5 fig. nos.) | 0337 |
| <i>b</i> Amisfield | 0387 | <i>b</i> Aros | 068 03 | <i>b</i> Audlem | 0270 |
| <i>b</i> Amlwch | 0407 | <i>b1</i> Arreton | 098 377 | <i>b</i> Aughafatten | 0266 |
| <i>b</i> Ammanford | 0269 | <i>b</i> Arrochar | 030 12 | <i>b</i> Aughnacloy | 066 252 |
| <i>b</i> Amman Valley | 0269 | <i>b1</i> Arthington | 0532 | <i>b</i> Aughton Green | 0695 |
| <i>b</i> Ampleforth | 043 93 | <i>b1</i> Arundel | 0903 | <i>b</i> Auldgirth | 038 774 |
| <i>a</i> Ampthill | 0525 | <i>a</i> Ascot | 0990 | <i>b</i> Aultbea | 044 582 |
| <i>b</i> Amulree | 035 05 | <i>b1</i> Ash (Kent) | 0304 | <i>b</i> Aultguish | 099 75 |
| <i>b</i> Ancrum | 083 53 | <i>b1</i> Ash Bank | 078 130 | <i>b</i> Avebury | 067 23 |
| <i>b</i> Andover | 0264 | <i>b</i> Ashbourne | 0335 | <i>b</i> Aviemore | 0479 |
| <i>b1</i> Andoversford | | <i>b</i> Ashburton | 0364 | <i>b</i> Avonbridge | 032 486 |
| (3 fig. nos.) | 024 282 | <i>b1</i> Ashbury | 079 371 | <i>b1</i> Avonmouth | 0272 |
| (6 fig. nos.) | 0242 | <i>b</i> Ashby-de-la- | | <i>b</i> Axbridge | 0934 |
| <i>b</i> Angle | 064 684 | Zouch | 0530 | <i>b</i> Axminster | 0297 |
| <i>b</i> Annaghmore | 0762 | <i>b</i> Ashcott | 0458 | <i>b</i> Aycliffe | 0325 |
| <i>b</i> Annalong | | <i>b</i> Ashdon | 079 984 | <i>a</i> Aylesbury | 0296 |
| (3 & 4 fig. nos.) | 039 676 | <i>b1</i> Ashford (Kent) | 0233 | <i>b</i> Aylsham | |
| (5 fig. nos.) | 039 67 | L Ashford (Middlesex) | | (4 fig. nos.) | 026 373 |
| <i>b</i> Annan | 046 12 | (5 fig. nos.) | 69 | (6 fig. nos.) | 0263 |
| <i>b</i> Annbank | 0292 | (6 fig. nos.) | 0784 | <i>b</i> Ayr | 0292 |
| <i>b</i> Anstey Mills | 039 84 | <i>a</i> Ash Green | 0474 | <i>b</i> Aysgarth | 096 93 |
| <i>b</i> Anstruther | 0333 | <i>b</i> Ashington (North- | | <i>b</i> Ayton | 039 02 |
| <i>b</i> Antrim | | umberland) | 0670 | | |
| (4 fig. nos.) | 084 941 | <i>b1</i> Ashington | | | |
| (5 fig. nos.) | 084 94 | (West Sussex) | 0903 | | |
| <i>b</i> Appin | 063 173 | <i>b</i> Ashkirk | 075 03 | | |
| <i>b</i> Appleby | 0930 | <i>b</i> Ashley | 063 087 | | |
| <i>b</i> Applecross | 052 04 | <i>b</i> Ashreigny | 076 93 | | |
| <i>b1</i> Appledore | 023 383 | L Ashtead | | | |
| <i>b</i> Appleton | | (Surrey) | 27 | | |
| Roebuck | 090 484 | <i>b</i> Ashton-in- | | | |
| <i>b</i> Appley Bridge | 025 75 | Makerfield | 0942 | | |
| <i>b1</i> Arborfield Cross | 0734 | <i>b1</i> Ashurst | 042 129 | | |
| <i>b</i> Arbroath | 0241 | <i>b</i> Ashwater | 040 921 | | |
| <i>b</i> Arden | 038 985 | <i>a</i> Ashwell | 046 274 | | |

B

| | |
|------------------------------|----------------|
| <i>b</i> Back | 085 182 |
| <i>b</i> Bacton | 0449 |
| <i>b</i> Bacup | 0706 |
| <i>b</i> Badachro | 044 583 |
| L Badgers Mount | 095 97 |
| <i>b</i> Badingham | 072 875 |
| <i>b</i> Badminton | |
| (3 fig. nos.) | 045 421 |
| (6 fig. nos.) | 0454 |

*Charge
letter*

| | | | | | |
|---|----------------|--|----------------|--|----------------|
| <i>a</i> Bagshot | 0276 | <i>b</i> Balmullo (3 fig. nos.) . . . | 033 487 | <i>b</i> Barrow-in-Furness | 0229 |
| <i>b</i> Bagworth (3 fig. nos.) . . . | 053 021 | (6 fig. nos.) . . . | 0334 | <i>b</i> Barrow-on- Humber | 0469 |
| (6 fig. nos.) . . . | 0530 | <i>b</i> Baltasound | 095 781 | <i>b</i> Barry | 0446 |
| <i>b</i> Baillies Mills (3 & 4 fig. nos.) | 084 663 | <i>b</i> Baltonsborough . . . | 0458 | <i>b</i> Barton (North Yorks) . . . | 032 577 |
| (6 fig. nos.) . . . | 0846 | <i>b</i> Balvicar | 085 23 | <i>b</i> Barton-on- Humber | 0652 |
| <i>b</i> Bakewell | 062 981 | <i>b</i> Bamburgh | 066 84 | <i>b</i> Barton-on-the- Heath | 060 874 |
| <i>b</i> Bala | 0678 | <i>b</i> Bampton (Devon) . . . | 0398 | <i>b</i> Barton-under- Needwood | 028 371 |
| <i>b</i> Balallan | 085 183 | <i>b</i> Bampton (Penrith) . . | 093 13 | <i>b</i> Barvas | 085 184 |
| <i>b</i> Balbeggie | 082 14 | <i>b</i> Bampton Castle . . . | 0993 | <i>b</i> Baschurch | 0939 |
| <i>a</i> Balcombe (Haywards Heath) | | <i>b</i> Banbridge | 082 06 | <i>a</i> Basildon (Essex) . . | 0268 |
| (3 fig. nos.) . . . | 044 483 | <i>b</i> Banbury (Oxon) . . . | 0295 | <i>b1</i> Basingstoke | 0256 |
| (6 fig. nos.) . . . | 0444 | <i>b</i> Banchoy | 033 02 | <i>b</i> Baslow | 024 688 |
| <i>a</i> Baldock | 0462 | <i>b</i> Bancyfelin | 026 782 | <i>b</i> Bassenthwaite Lake | 059 681 |
| <i>b</i> Balfour | 085 671 | <i>b</i> Banff (4 fig. nos.) . . . | 026 12 | <i>b</i> Bassingham (3 fig. nos.) . . . | 052 285 |
| <i>b</i> Balfron | 0360 | (5 fig. nos.) . . . | 0261 | (6 fig. nos.) . . . | 0522 |
| <i>b</i> Ballachulish | 085 52 | <i>b</i> Bangor (Co. Down) | 0247 | <i>b1</i> Bath | 0225 |
| <i>b</i> Ballantrae (3 fig. nos.) . . . | 046 583 | <i>b</i> Bangor (N. Wales) . . | 0248 | <i>b</i> Bathgate | 0506 |
| (5 fig. nos.) . . . | 0465 | <i>b</i> Bangor-on-Dee | 0978 | <i>b</i> Batley (West Yorks) . . . | 0924 |
| <i>b</i> Ballater | 0338 | <i>b</i> Bankfoot | 073 887 | <i>b1</i> Battle | 042 46 |
| <i>b</i> Ballinamallard . . . | 036 581 | <i>b</i> Banknock | 0324 | <i>b</i> Baumber | 065 887 |
| <i>b</i> Ballinaskeagh (3 fig. nos.) . . . | 082 065 | <i>b</i> Bankshill | 057 67 | <i>b</i> Bawdeswell | 036 288 |
| (5 fig. nos.) . . . | 082 06 | <i>b</i> Bannockburn | 0786 | <i>L</i> Bayford | 099 286 |
| <i>b</i> Ballindalloch . . . | 080 72 | <i>b</i> Banwell | 0934 | <i>b</i> Bayhead | 087 65 |
| <i>b</i> Ballingry | 0592 | <i>b</i> Barbon | 046 836 | <i>b</i> Bayston Hill | 074 372 |
| <i>b</i> Ballinluig | 079 682 | <i>b</i> Barbreck | 085 25 | <i>a</i> Beaconsfield | 049 46 |
| <i>b</i> Ballycastle (Co. Antrim) . . . | 026 57 | <i>b1</i> Barcombe (Lewes) | 0273 | <i>b</i> Beaford (Devon) . . | 080 53 |
| <i>b</i> Ballyclare | 096 03 | <i>b</i> Bardney (3 & 4 fig. nos.) | 052 63 | <i>b</i> Beaminstor | 0308 |
| <i>b</i> Ballygally (3 fig. nos.) . . . | 057 483 | (6 fig. nos.) . . . | 0526 | <i>b</i> Beattock | 068 33 |
| (5 fig. nos.) . . . | 0574 | <i>b</i> Bardon Mill | 049 84 | <i>b</i> Beaulieu (Hants) . . | 0590 |
| <i>b</i> Ballygawley (3 & 4 fig. nos.) | 066 253 | <i>b</i> Bardsea | 022 988 | <i>b</i> Beauly (4 fig. nos.) . . . | 046 371 |
| (5 fig. nos.) . . . | 066 25 | <i>b1</i> Barford (Warwicks) | 0926 | (6 fig. nos.) . . . | 0463 |
| <i>b</i> Ballygowan (3 & 4 fig. nos.) | 023 852 | <i>b</i> Bargood | 0443 | <i>b</i> Beaumaris | 0248 |
| (6 fig. nos.) . . . | 0238 | <i>b</i> Bargrennan (3 fig. nos.) . . . | 067 184 | <i>b</i> Beaworthy | 040 922 |
| <i>b</i> Ballykinler | 039 685 | (5 fig. nos.) . . . | 0671 | <i>b</i> Beccles | 0502 |
| <i>b</i> Ballymena | 0266 | <i>b1</i> Barham | 022 782 | <i>b</i> Beckermest | 094 684 |
| <i>b</i> Ballymoney | 026 56 | <i>b</i> Barkston Ash | 093 781 | <i>b</i> Beckley | 079 726 |
| <i>b</i> Ballynahinch | 0238 | <i>b</i> Barkway | 076 384 | <i>b</i> Bedale | 0677 |
| <i>b</i> Ballyronan | 064 887 | <i>b1</i> Barlaston | 078 139 | <i>b</i> Beddgelert | 076 686 |
| <i>b</i> Ballywalter | 024 775 | <i>b</i> Barmouth | 0341 | <i>b1</i> Bedford | 0234 |
| <i>b</i> Ballyward | 082 064 | <i>b</i> Barnby | 050 276 | <i>b</i> Bedlington | 0670 |
| <i>b</i> Balmacara | 059 986 | <i>b</i> Barnetby | 0652 | <i>b</i> Bedlinog (3 fig. nos.) . . . | 044 378 |
| <i>b</i> Balmaha | 036 087 | <i>b1</i> Barnham Broom . . . | 060 545 | (6 fig. nos.) . . . | 0443 |
| <i>b</i> Balmedie (4 fig. nos.) . . . | 035 84 | <i>b</i> Barnoldswick | 0282 | <i>b1</i> Bedworth | 0203 |
| (5 fig. nos.) . . . | 0358 | <i>b</i> Barnsley | 0226 | <i>b</i> Beeford (Nth Humberside) . . . | 026 288 |
| <i>b</i> Balmore (3 fig. nos.) . . . | 036 02 | <i>b</i> Barnstaple | 0271 | <i>b</i> Beguildy | 054 77 |
| (5 fig. nos.) . . . | 0360 | <i>b</i> Barr (3 fig. nos.) . . . | 046 586 | <i>b</i> Beith | 050 55 |
| | | (5 fig. nos.) . . . | 0465 | <i>b1</i> Belbroughton | 0562 |
| | | <i>b</i> Barrhill (3 fig. nos.) . . . | 046 582 | | |
| | | (5 fig. nos.) . . . | 0465 | | |
| | | <i>b</i> Barrock | 084 785 | | |

Charge
letter

| | | |
|---|---------------------|----------------|
| <i>b</i> Belcoo | (3 fig. nos.) . . . | 036 586 |
| | (5 fig. nos.) . . . | 0365 |
| <i>b1</i> Belfast | | 0232 |
| <i>b</i> Belford | | 066 83 |
| <i>b</i> Bellaghy | | 064 886 |
| <i>b</i> Bellarena | (3 fig. nos.) . . . | 050 475 |
| | (5 fig. nos.) . . . | 050 47 |
| <i>b</i> Belleek | (3 fig. nos.) . . . | 036 565 |
| | (5 fig. nos.) . . . | 036 56 |
| <i>b</i> Bellhurst | | 058 025 |
| <i>b</i> Bellingham (Northumber- land) | | 0660 |
| <i>b</i> Bellsbank | | 029 285 |
| <i>b</i> Bellshill | | 0698 |
| <i>b</i> Belmont | (Hereford) . . . | 043 274 |
| <i>b1</i> Belmont Village . . . | | 020 481 |
| <i>b</i> Belper | (4 fig. nos.) . . . | 077 382 |
| | (6 fig. nos.) . . . | 0773 |
| <i>b</i> Belsay | | 066 181 |
| <i>b</i> Belton | | 057 286 |
| <i>b1</i> Bembridge | (4 fig. nos.) . . . | 098 387 |
| | (6 fig. nos.) . . . | 0983 |
| <i>b</i> Benbecula | | 0870 |
| <i>b</i> Benburb | (3 & 4 fig. nos.) | 086 154 |
| | (6 fig. nos.) . . . | 0861 |
| <i>b</i> Benefield | | 083 25 |
| <i>b</i> Benenden | (3 fig. nos.) . . . | 058 082 |
| | (6 fig. nos.) . . . | 0580 |
| <i>b</i> Benhar | | 050 189 |
| <i>a</i> Benholm | | 056 13 |
| <i>a</i> Benington | | 043 885 |
| <i>b</i> Bentham | | 0468 |
| <i>b</i> Bentley | | 0420 |
| <i>b</i> Bentpath | | 054 13 |
| <i>b</i> Bentwaters | (3 fig. nos.) . . . | 039 442 |
| | (6 fig. nos.) . . . | 0394 |
| <i>b</i> Benwick | | 035 477 |
| <i>b</i> Beragh | (will change to) | 066 27 |
| <i>b</i> Bere Regis | (3 & 4 fig. nos.) | 092 97 |
| | (6 fig. nos.) . . . | 0929 |
| <i>a</i> Berkhamsted | | 044 27 |
| <i>b</i> Berkswell | | 0676 |
| <i>b</i> Berneray | | 087 67 |
| <i>b</i> Berriedale | | 059 35 |
| <i>b</i> Berriew | | 068 685 |
| <i>b</i> Berwick-upon- Tweed | | 0289 |
| <i>b</i> Bessbrook | | 0693 |

| | | |
|--|-------------------------------|----------------|
| <i>L</i> Betchworth (Surrey) | | 939 |
| <i>b1</i> Bethersden | | 023 382 |
| <i>b</i> Bethesda | | 0248 |
| <i>b</i> Bettisfield | | 094 875 |
| <i>b</i> Bettyhill | | 064 12 |
| <i>b</i> Betws-y-Coed | | 069 02 |
| <i>b</i> Bewdley | | 0299 |
| <i>b1</i> Bexhill-on-Sea | | 0424 |
| <i>b</i> Beyton | | 0359 |
| <i>b</i> Bibury | | 028 574 |
| <i>b</i> Bicester | (4 & 5 fig. nos.) | 086 92 |
| | (6 fig. nos.) . . . | 0869 |
| <i>b</i> Bickington | (3 fig. nos.) . . . | 062 682 |
| | (6 fig. nos.) . . . | 0626 |
| <i>b</i> Bickleigh | | 088 45 |
| <i>b</i> Biddenden | | 0580 |
| <i>b</i> Bideford (Devon) . . | | 023 72 |
| <i>b</i> Bidford-on-Avon . . . | | 0789 |
| <i>b</i> Bigbury-on-Sea | | 054 881 |
| <i>b</i> Biggar | | 0899 |
| <i>L</i> Biggin Hill | | 29 |
| | (will change to) | 0959 |
| <i>b</i> Biggleswade | | 0767 |
| <i>b</i> Bigton | | 095 02 |
| <i>b</i> Bildston (Suffolk) . . | | 0449 |
| <i>a</i> Billericay | | 027 74 |
| <i>b1</i> Billesdon (Leics) . . | | 053 755 |
| <i>b</i> Billingham | | 052 94 |
| <i>b</i> Billinge | | 0744 |
| <i>b</i> Billingham | | 0526 |
| <i>a</i> Billingshurst | | 040 381 |
| <i>b</i> Bilsdale | | 043 96 |
| <i>b1</i> Bilston | | 0902 |
| <i>b</i> Binbrook | | 047 283 |
| <i>b</i> Bindon Abbey | | 0929 |
| <i>b</i> Bingham (Notts) . . . | | 0949 |
| <i>b</i> Binham (Norfolk) . . | | 032 875 |
| <i>b1</i> Birdham | | 0243 |
| <i>b</i> Birgham | | 089 083 |
| <i>b1</i> Birmingham | (see page 41) | |
| <i>b</i> Birsay | | 085 672 |
| <i>b1</i> Birtley | (6 fig. nos.) . . . | 0632 |
| | (7 fig. nos. see Tyneside) | |
| <i>b</i> Birtsmorton | | 068 481 |
| <i>b</i> Bishampton | | 038 682 |
| <i>b</i> Bishop Auckland . . . | | 0388 |
| <i>b</i> Bishop Monkton | | 076 581 |
| <i>b</i> Bishop Norton | | 067 381 |
| <i>b</i> Bishop's Castle | (3 & 4 fig. nos.) | 058 83 |
| | (6 fig. nos.) . . . | 0588 |
| <i>b</i> Bishop's Caundle . . . | | 096 323 |
| <i>b1</i> Bishops Cleeve | | 024 267 |

| | | |
|-----------------------------------|-------------------------------|----------------|
| <i>b</i> Bishop's Lydeard . . . | | 0823 |
| <i>b</i> Bishop's Nympton . . . | | 076 97 |
| <i>a</i> Bishop's Stortford . . . | | 0279 |
| <i>b1</i> Bishopston | (West Glam) . . | 044 128 |
| <i>b</i> Bishop's Waltham . . . | | 048 93 |
| <i>b</i> Bishopton | (Renfrew) . . . | 050 586 |
| <i>b</i> Bishop Wilton | | 075 96 |
| <i>b1</i> Bisley (Glos) | (3 fig. nos.) . . . | 045 277 |
| | (6 fig. nos.) . . . | 0452 |
| <i>b1</i> Bitton | (4 fig. nos.) . . . | 027 588 |
| | (6 fig. nos.) . . . | 0272 |
| <i>b</i> Bixter | | 059 581 |
| <i>b1</i> Blackawton | | 080 421 |
| <i>b</i> Blackburn | | 0254 |
| <i>b</i> Blackford | | 076 482 |
| <i>b</i> Blacklunans | | 025 082 |
| <i>b</i> Blackmoor | (Hants) | 042 07 |
| <i>a</i> Blackmore (Essex) . . | | 0277 |
| <i>b1</i> Blackpool | | 0253 |
| <i>b</i> Blackshaw | | 053 834 |
| <i>b</i> Black Torrington | | 040 923 |
| <i>b</i> Blackwood | | 0495 |
| <i>b</i> Blaenau Ffestiniog | (3 fig. nos.) . . . | 076 681 |
| | (6 fig. nos.) . . . | 0766 |
| <i>b</i> Blaenavon | | 0495 |
| <i>b</i> Blagdon | | 0761 |
| <i>b</i> Blagdon Hill | (Taunton) . . . | 082 342 |
| <i>b</i> Blaina | | 0495 |
| <i>b</i> Blainslie | | 089 686 |
| <i>b</i> Blair Atholl | | 079 681 |
| <i>b</i> Blairgowrie | | 0250 |
| <i>b</i> Blakeney | | 059 451 |
| <i>b</i> Blakesley | (3 fig. nos.) . . . | 032 732 |
| | (6 fig. nos.) . . . | 0327 |
| <i>b</i> Blanchland | | 043 475 |
| <i>b</i> Blandford | | 0258 |
| <i>b</i> Blanefield | | 0360 |
| <i>b</i> Blantyre | | 0698 |
| <i>b1</i> Blaydon | (6 fig. nos.) . . . | 0632 |
| | (7 fig. nos. see Tyneside) | |
| <i>b</i> Bleadon (Avon) | | 0934 |
| <i>b1</i> Blean | | 022 777 |
| <i>a</i> Bledlow Ridge | | 024 027 |
| <i>b</i> Bletchington | | 0869 |
| <i>b1</i> Blewbury | | 0235 |
| <i>b</i> Blidworth | | 062 34 |
| <i>b1</i> Blisworth | | 0604 |
| <i>b</i> Blockley | | 0386 |
| <i>b1</i> Bloxwich | | 0922 |

*Charge
letter*

b Blubberhouses . . . **094 388**
b Blyth (Northumberland)
 (4 & 5 fig. nos.) **067 06**
 (6 fig. nos.) . . **0670**
b Blyth (Notts) . . . **090 976**
b Blythburgh . . . **050 270**
b1 Blythe Bridge
 (4 fig. nos.) . . **078 18**
 (6 fig. nos.) . . **0782**
b Boarhills . . . **033 488**
b Boat of Garten . . **047 983**
b1 Bobbington . . . **038 488**
b Bodenham . . . **056 884**
b Bodfari . . . **074 575**
b Bodmin . . . **0208**
b Bodorgan
 (3 fig. nos.) . . **040 787**
 (6 fig. nos.) . . **0407**
b1 Bognor Regis . . **0243**
b Boldon . . . **0783**
b Bollington . . . **0625**
a Bolney . . . **044 482**
b1 Bolton . . . **0204**
b Bolton Abbey . . **075 671**
b Bolton-by-
 Bowland . . . **020 07**
b Bomere Heath . . **0939**
b Bonawe . . . **063 175**
b Boncath . . . **023 974**
b Bonchester Bridge **045 086**
b1 Bondgate . . . **020 364**
b Bo'ness
 (4 fig. nos.) . . **050 682**
 (6 fig. nos.) . . **0506**
b Bonnybridge
 (4 fig. nos.) . . **032 481**
 (6 fig. nos.) . . **0324**
b Bontddu . . . **034 149**
b Bonvilston . . . **044 68**
L **Bookham** . . . **31**
b Bootle (Cumbria) **065 78**
b Bordon (Hants) . . **042 03**
b Boreland . . . **057 66**
b Borgue . . . **055 77**
b Bornish . . . **087 85**
b Boroughbridge
 (York) . . . **090 12**
a Borough Green . . **0732**
b Borrowdale . . . **059 684**
b Borth . . . **097 081**
b Borthwickbrae . . **045 088**
b Borve . . . **085 185**
b Bosbury . . . **053 186**
b Boscastle . . . **084 05**
b1 Bosham
 (West Sussex) **0243**
b Boston (Lincs) . . **0205**
b Boston Spa . . . **0937**
b Botesdale . . . **037 989**

b Bothwell . . . **0698**
b Botley (Hants) . . **048 92**
b Bottesford . . . **0949**
b Botwnnog . . . **075 883**
b Bourne
 (4 fig. nos.) . . **077 82**
 (6 fig. nos.) . . **0778**
a Bourne End
 (Bucks) . . . **062 85**
b1 Bournemouth . . **0202**
b Bourton (Dorset) **0747**
b Bourton-on-the-
 Water . . . **0451**
b Bovey Tracey . . **0626**
b Bow (Devon) . . **036 33**
L **Bowmansgreen** **61**
b Bowmore . . . **049 681**
b1 Box . . . **0225**
b Boxford (Berks) . **048 838**
b Boxford (Suffolk) **0787**
b1 Boxted (Essex) . . **020 636**
b Boyndie (Banff) . **026 18**
 (will change to) **026 181**
b1 Bracklesham Bay **0243**
b Brackley . . . **0280**
a Bracknell . . . **0344**
b Braco . . . **078 688**
b Bradenstoke . . **0249**
b1 Bradfield . . . **0734**
b1 Bradford
 (West Yorks) . **0274**
b1 Bradford-on-Avon **022 16**
b Bradford-on-Tone **082 346**
b1 Brading . . . **098 372**
b Bradworthy . . . **040 924**
b Brae . . . **080 622**
b Braemar
 (3 fig. nos.) . . **033 83**
 (6 fig. nos.) . . **0338**
b Brailes . . . **060 885**
b Brailsford . . . **033 528**
b1 Braintree . . . **0376**
b Braishfield . . . **0794**
b Braithwaite . . . **059 682**
b1 Bramdean . . . **096 279**
b Bramfield . . . **098 684**
b Brampton
 (Cumbria) . . **069 77**
b Brampton
 (Suffolk) . . . **050 279**
b Brancaster
 (3 fig. nos.) . . **048 521**
 (6 fig. nos.) . . **0485**
b Brandon Creek . . **035 376**
b Brandsby . . . **034 75**
b Branscombe . . **029 780**
b Bransgore . . . **0425**
b Bratton (Wilts) . . **0380**
b Bratton Clovelly . **083 787**

b Braunton . . . **0271**
b Brayford . . . **059 88**
b Bready . . . **050 484**
b Brean Down . . . **027 875**
b Brechfa . . . **026 789**
b Brechin
 (4 fig. nos.) . . **035 62**
 (5 fig. nos.) . . **0356**
b Brecon (Wales) . . **0874**
b1 Brede . . . **0424**
b Brediland . . . **050 581**
b Bredon . . . **0684**
a Brencley . . . **089 272**
b Brendon . . . **059 87**
b Brent Knoll . . . **0278**
a Brent Pelham . . **027 978**
a Brentwood . . . **0277**
b Bressay . . . **059 582**
b Bressingham . . **037 988**
b Bretton . . . **092 485**
b1 Brewood . . . **0902**
b Bridestowe . . . **083 786**
b1 Bridge . . . **0227**
b Bridgemere . . . **093 65**
b Bridgend
 (Mid Glam) . . **0656**
b Bridge of Allan . . **0786**
b Bridge of Balgie . **088 76**
b Bridge of Cally . . **025 086**
b Bridge of Dee . . **055 668**
b Bridge of Dun . . **067 481**
b Bridge of Earn
 (4 fig. nos.) . . **073 881**
 (6 fig. nos.) . . **0738**
b Bridge of Gaur . . **088 23**
b Bridge of
 Marnoch . . . **046 683**
b Bridge of Weir . . **0505**
b Bridge of
 Westfield . . . **084 787**
b Bridgerule . . . **028 881**
b Bridge Sollars . . **098 122**
b Bridgnorth . . . **074 62**
b Bridgwater . . . **0278**
b Bridlington . . . **0262**
b Bridport . . . **0308**
b1 Brierley Hill . . . **0384**
b Brigg . . . **0652**
b Brighouse . . . **0484**
b1 Brighthstone . . . **0983**
b1 Brightling . . . **042 482**
b1 Brightlingsea . . **020 630**
b1 Brighton . . . **0273**
b1 Brigstock . . . **053 673**
b Brill . . . **0844**
b Brimfield . . . **058 472**
b Brimscombe . . **0453**
b Brinkworth . . . **066 641**
b Brinscall . . . **0254**

*Charge
letter*

b1 Bristol **0272**
b Briton Ferry **0639**
b1 Brixham **080 45**
b Broad Chalke **072 278**
b1 Broadclyst **039 282**
b Broadfield **076 388**
b Broadford **047 12**
b Broad Haven **043 783**
b Broadhembury **040 484**
b1 Broad Hinton **079 373**
b1 Broadstone **0202**
b Broadwater **032 780**
b Broadway **0386**
b Broadwindsor **0308**
b Brock **0995**
b Brockton **074 636**
b Brodick **0770**
b Brodie **030 94**
b Bromesberrow **053 181**
b Bromfield **058 477**
b Bromham **0380**
b Brompton Regis **039 87**
b Bromsgrove **0527**
b Bromyard
 (4 fig. nos.) **088 52**
 (5 fig. nos.) **0885**
b Bronant **097 421**
b Brooke **0508**
b Brokeborough **036 553**
b Brookfield **062 371**
b Brookland **067 94**
a Brookside **034 486**
a Brookwood **048 67**
b Brora
 (3 fig. nos.) **040 82**
 (5 fig. nos.) **0408**
b Brough (Cumbria) **093 04**
b Broughshane **0266**
b Broughton (Hants) **079 430**
b Broughton
 (Peebles) **089 94**
b1 Broughton
 (Preston) **0772**
b Broughton-in-
 Furness **065 76**
b Brownhills
 (4 & 5 fig. nos.) **054 33**
 (6 fig. nos.) **0543**
b Broxburn **0506**
b Broxton **082 925**
b Bruce Castle **038 789**
b Bruton
 (4 fig. nos.) **074 981**
 (6 fig. nos.) **0749**
b Bryneglwys **049 085**
b Brynmawr **0495**
b Brynsiencyn **024 873**
b Bubwith **075 785**
b Buchlyvie **036 085**

b Buckfastleigh
 (4 fig. nos.) **036 44**
 (5 fig. nos.) **0364**
b Buckhaven **0592**
b Buckle **0542**
b Buckingham
 (4 fig. nos.) **028 02**
 (6 fig. nos.) **0280**
b Buckland **036 787**
b Buckland Newton **030 05**
b Buckland St.
 Mary **046 034**
b Buckler's Hard **059 063**
b1 Buckley **0244**
b Bucklow Hill **0565**
b Bucknell **054 74**
b Bude **0288**
b Budleigh Salterton
 (4 fig. nos.) **039 54**
 (5 fig. nos.) **0395**
b Builth Wells **0982**
b Bulford Camp **098 03**
a Bullfinch **046 283**
b1 Bullington **096 270**
a Bulls Green **043 879**
b Bulwick **078 085**
b Bunbury **0829**
b Bungay **0986**
b Bunwell **095 389**
b Bures **0787**
b Burford **099 382**
a Burgess Hill **044 46**
b Burgh-by-Sands **022 876**
b1 Burghclere **063 527**
b Burghhead
 (3 fig. nos.) **034 361**
 (6 fig. nos.) **0343**
b1 Burghfield
 Common **073 529**
L **Burgh Heath** **25**
 (will change to) **073 73**
b Burgh-on-Bain **050 781**
b Burley (Hants) **042 53**
b Burleydam **094 870**
b Burley Gate **043 278**
b Burley-in-
 Wharfedale **0943**
b Burn **075 787**
a Burnham (Bucks) **062 86**
b Burnham Market **032 873**
b Burnham-on-Sea **0278**
b Burnley **0282**
b Burnopfield **0207**
b Burnsall **075 672**
b Burnt Fen **035 375**
b Burntisland **0592**
b Burntwood **054 36**
b Burravoe **095 782**
b Burray **085 673**

b Burrelton **082 87**
b Burrowbridge
 (Somerset) **082 369**
b Burry Port **055 46**
b Burscough **0704**
b1 Bursledon **042 121**
b Burton (Cumbria) **0524**
b Burton Agnes **026 289**
b Burton Bradstock
 (3 & 4 fig. nos.) **030 889**
 (6 fig. nos.) **0308**
b1 Burton Joyce **060 231**
b1 Burton Latimer
 (4 fig. nos.) **053 672**
 (6 fig. nos.) **0536**
b Burton-on-Trent **0283**
b Burwarton **074 633**
b Burwash **0435**
b Bury
 (West Sussex) **079 881**
b Bury St. Edmunds **0284**
b Burythorpe **065 385**
b Bushmills **026 57**
b Buttermere **059 685**
b Butterstone **035 04**
b Buxted (East Sussex)
 (4 fig. nos.) **082 581**
 (6 fig. nos.) **0825**
b Buxton (Derbys) **0298**
b1 Buxton (Norfolk) **060 546**
b Bwlch **0874**
b Byfield **0327**
L **Byfleet** **91**
b Bythorn **080 14**

C

b Cabrach **046 689**
b1 Cadnam **042 127**
b Caergwle **0978**
b Caerleon **0633**
b Caernarfon **0286**
b1 Caerphilly **0222**
b Caersws (Powys) **068 684**
b Caerwys (Clwyd)
 (3 fig. nos.) **035 282**
 (6 fig. nos.) **0352**
b Cairndow **049 96**
b Cairngorm **047 986**
b Cairnie **046 687**
b Cairnryan **058 12**
b Caistor (Lincs) **0472**
b1 Calbourne **098 378**
b Caldbeck **069 98**
b Caldercruix **0236**
b Caldicot **0291**
b Caledon
 (3 fig. nos.) **086 156**
 (6 fig. nos.) **0861**

**Charge
letter**

| | | | | | |
|---------------------------------------|----------------|--------------------------------------|----------------|---------------------------------------|----------------|
| <i>b</i> Callander | 0877 | <i>b</i> Carnoustie | 0241 | <i>b</i> Cawdor | 066 77 |
| <i>b</i> Callanish | 085 02 | <i>b</i> Carnwath | | <i>b</i> Caewood | 075 786 |
| <i>b</i> Callington | 057 93 | (3 fig. nos.) | 055 584 | <i>b1</i> Cawston | 060 542 |
| <i>b</i> Calne | 0249 | (6 fig. nos.) | 0555 | <i>b</i> Caxton | 095 44 |
| <i>b</i> Calthwaite | 076 885 | <i>b</i> Carradale | 058 33 | <i>b</i> Cemaes Bay | 0407 |
| <i>b</i> Calverhall | 094 876 | <i>b</i> Carr Bridge | 047 984 | <i>b</i> Cemmaes Road | 065 02 |
| <i>b</i> Calvine | 079 683 | <i>b</i> Carrickfergus | 096 03 | <i>b</i> Ceres | 033 482 |
| <i>b</i> Camber | 079 75 | <i>b</i> Carrickmore | | <i>b</i> Cerne Abbas | 030 03 |
| <i>a</i> Camberley | 0276 | (3 fig. nos.) | 066 273 | <i>b</i> Cerrigydrudion | 049 082 |
| <i>b</i> Camborne | 0209 | (5 fig. nos.) | 066 27 | <i>b1</i> Chaddesley | |
| <i>b1</i> Cambridge | 0223 | <i>b</i> Carron | 034 06 | Corbett | 056 283 |
| <i>b</i> Cambridge (Glos) | 045 389 | <i>b</i> Carruthers town | 038 784 | <i>b</i> Chaddleworth | 048 82 |
| <i>b</i> Cambusnethan | 0698 | <i>b1</i> Carryduff | 0232 | <i>b</i> Chadlington | 060 876 |
| <i>b</i> Camelford | | <i>b</i> Carsington | | <i>b</i> Chagford | |
| (4 fig. nos.) | 084 02 | (Derby) | 062 985 | (4 fig. nos.) | 064 73 |
| (5 & 6 fig. nos.) | 0840 | <i>b</i> Carsphairn | 064 46 | (5 fig. nos.) | 0647 |
| <i>b</i> Campbelltown | 0586 | <i>b</i> Carstairs | | <i>b1</i> Chale Green | 098 379 |
| <i>b</i> Campsie | 0504 | (3 fig. nos.) | 055 587 | <i>a</i> Chalfont St. Giles | 024 07 |
| <i>b</i> Camptown | 083 54 | (6 fig. nos.) | 0555 | <i>b1</i> Challock | 023 374 |
| <i>b</i> Camrose | | <i>b</i> Carterton | 0993 | <i>b1</i> Chandler's Ford | 042 15 |
| (3 fig. nos.) | 043 784 | <i>b</i> Cartmel | 044 854 | <i>b1</i> Chapel End | 0203 |
| (6 fig. nos.) | 0437 | <i>b</i> Castle Acre | 076 05 | <i>b</i> Chapel-en-le-Frith | 0298 |
| <i>b1</i> Canewdon | 037 06 | <i>b</i> Castlebay | 087 14 | <i>b</i> Chapelknowe | 054 14 |
| <i>b1</i> Canford Cliffs | 0202 | <i>b</i> Castle Bytham | 078 081 | <i>b</i> Chapelton | 035 73 |
| <i>b</i> Canmore | 038 381 | <i>b</i> Castle Caereinion | 093 883 | <i>b</i> Chapmanslade | 037 388 |
| <i>b</i> Cannich | 045 65 | <i>b</i> Castle Cary | 0963 | <i>b</i> Chard | |
| <i>b</i> Cannings | 038 086 | <i>b</i> Castle Combe | 0249 | (4 fig. nos.) | 046 06 |
| <i>b</i> Cannock | 054 35 | <i>b</i> Castledawson | | (5 fig. nos.) | 0460 |
| <i>b</i> Canonbie | 054 15 | (3 & 4 fig. nos.) | 064 885 | <i>b1</i> Charing (Kent) | 023 371 |
| <i>b</i> Canon Pyon | 043 271 | (5 fig. nos.) | 0648 | <i>b</i> Charlbury | 0608 |
| <i>b1</i> Canterbury | 0227 | <i>b</i> Castlederg | 066 26 | <i>b</i> Charlton Mackrell | 045 822 |
| <i>a</i> Canvey Island | 0268 | <i>b</i> Castle Douglas | 0556 | <i>b</i> Charlton Mires | 066 579 |
| <i>b</i> Canworthy Water | 056 681 | <i>b</i> Castle Eden | 042 981 | <i>b1</i> Charlton-on- | |
| <i>b</i> Capel Bangor | 097 084 | <i>b</i> Castleford | 0977 | Otmoor | 086 733 |
| <i>b</i> Capel Curig | 069 04 | <i>b</i> Castlemartin | 064 681 | <i>b</i> Charmouth | 0297 |
| <i>b</i> Capperleuch | 075 04 | <i>b1</i> Castlereagh | 023 123 | <i>b1</i> Charsfield | 047 337 |
| <i>b</i> Caputh | 073 871 | <i>b</i> Castle Rising | 055 387 | <i>b1</i> Chartham | |
| <i>b</i> Carbost | 047 842 | <i>b</i> Castlerock | | (Canterbury) | 022 773 |
| <i>b</i> Cardenden | 0592 | (3 & 4 fig. nos.) | 026 584 | <i>b</i> Chathill | 066 589 |
| <i>b1</i> Cardiff | 0222 | (6 fig. nos.) | 0265 | <i>b</i> Chatteris | 035 43 |
| <i>b</i> Cardigan | 0239 | <i>b</i> Castleton (Gwent) | 0633 | <i>b</i> Chatton | 066 85 |
| <i>b1</i> Cardington (Beds) | 023 03 | <i>b</i> Castleton | | <i>b</i> Cheadle (Staffs) | |
| <i>b</i> Cardinham | 020 882 | (North Yorks) | 028 76 | (4 fig. nos.) | 053 84 |
| <i>b</i> Cardross | | <i>b</i> Castletown | | (6 fig. nos.) | 0538 |
| (3 fig. nos.) | 038 984 | (Caithness) | 084 782 | <i>b</i> Checkendon | 0491 |
| (6 fig. nos.) | 0389 | <i>b</i> Castletown | | <i>b</i> Cheddar | 0934 |
| <i>b</i> Careston | 035 63 | (I.O.M.) | 0624 | <i>a</i> Cheddington | 0296 |
| <i>b</i> Carew | 064 67 | <i>b</i> Castlewellan | | <i>b</i> Chelford | 0625 |
| <i>b</i> Carey | 043 270 | (3 & 4 fig. nos.) | 039 674 | <i>a</i> Chelmsford | 0245 |
| <i>b</i> Carlisle | 0228 | (5 fig. nos.) | 039 67 | <i>b1</i> Cheltenham | 0242 |
| <i>b</i> Carlaway | 085 03 | <i>b</i> Caston | 095 383 | <i>b</i> Chelwood Gate | 082 574 |
| <i>b</i> Carluke | 0555 | <i>b1</i> Castor | | <i>b</i> Chepstow | 029 12 |
| <i>b</i> Carmarthen | 0267 | (Peterborough) | 073 121 | <i>b</i> Cheriton Bishop | 064 724 |
| <i>b</i> Carmyllie | 024 16 | <i>L</i> Caterham | 22 | <i>b</i> Cheriton Fitzpaine | 036 36 |
| <i>b</i> Carnan | 087 04 | (will change to) | 0883 | <i>L</i> Chertsey | 093 28 |
| <i>b</i> Carnarforth | 0524 | <i>b1</i> Catforth | 0772 | <i>a</i> Chesham | 0494 |
| <i>b</i> Carnlough | 0574 | <i>b</i> Caton | 0524 | <i>b1</i> Cheslyn Hay | 0922 |
| <i>b</i> Carno | | <i>b</i> Catterline | 056 95 | <i>a</i> Chesswood | 024 023 |
| (Mid Wales) | 055 14 | <i>b</i> Caunton | 063 686 | <i>b1</i> Chester | 0244 |

*Charge
letter*

| | | | | | |
|-----------------------------------|----------------|-------------------------------|----------------|-----------------------------------|----------------|
| <i>b</i> Chesterfield . . . | 0246 | <i>b</i> Christow | 0647 | <i>b</i> Clynder | |
| <i>b</i> Chester-le-Street | 0385 | <i>b</i> Chudleigh | 0626 | (3 fig. nos.) . . | 043 683 |
| <i>b1</i> Chestfield (Kent) | 022 779 | <i>b</i> Chulmleigh | 0769 | (6 fig. nos.) . . | 0436 |
| <i>b</i> Cheswaine . . . | 063 086 | <i>b1</i> Churchdown . . . | 0452 | <i>b</i> Clynderwen . . . | 099 12 |
| <i>b</i> Chevington | | <i>b</i> Churchfields . . . | 052 782 | <i>b</i> Clynnogfawr . . . | 028 686 |
| (3 fig. nos.) . . | 028 485 | <i>b</i> Churchill | 0934 | <i>b</i> Coads Green . . . | 056 682 |
| (6 fig. nos.) . . | 0284 | <i>b</i> Church Minshull . | 027 071 | <i>b</i> Coagh | |
| <i>b1</i> Chew Magna | | <i>b</i> Churchstanton . . | 082 360 | (3 & 4 fig. nos.) | 064 873 |
| (4 fig. nos.) . . | 027 589 | <i>b</i> Church Stoke . . . | 058 85 | (5 fig. nos.) . . | 064 87 |
| (6 fig. nos.) . . | 0272 | <i>b</i> Church Stretton . | 0694 | <i>b</i> Coalburn | 055 582 |
| <i>b</i> Chewton Mendip | 076 121 | <i>b</i> Churnet Side . . . | 0538 | <i>b</i> Coalisland | 086 87 |
| <i>b1</i> Chichester | 0243 | <i>b1</i> Hurston | 0803 | <i>b</i> Coalville | 0530 |
| <i>b</i> Chiddingly | | <i>b</i> Chute Standen . . | 026 470 | <i>b</i> Coatbridge | 0236 |
| (3 fig. nos.) . . | 082 583 | <i>b</i> Chwilog | 076 688 | <i>b1</i> Coberley | 024 287 |
| (6 fig. nos.) . . | 0825 | <i>b</i> Cirencester | 0285 | <i>L</i> Cobham | |
| <i>b</i> Chideock | | <i>b</i> Clachan | 088 04 | (Surrey) | 266 |
| (3 fig. nos.) . . | 029 789 | <i>b1</i> Clacton-on-Sea . . | 0255 | (will change to) | 093 26 |
| (5 fig. nos.) . . | 0297 | <i>b</i> Clanfield | 036 781 | <i>b</i> Cockburnspath . . | 036 83 |
| <i>b1</i> Chieveley (Berks) | | <i>b</i> Clapham | 046 85 | <i>b</i> Cocker mouth . . . | 0900 |
| (3 & 4 fig. nos.) | 063 521 | <i>b</i> Clarboston | 043 782 | <i>b</i> Cockfield Green . | 0284 |
| (6 fig. nos.) . . | 0635 | <i>b</i> Clare | 0787 | <i>b</i> Cockshutt | 093 922 |
| <i>b</i> Chilbolton | 026 474 | <i>b</i> Clarencefield . . . | 038 787 | <i>b</i> Cockwells | 0736 |
| <i>b</i> Child Okeford . . | 0258 | <i>b</i> Claudy | 050 483 | <i>b</i> Coddensham . . . | 044 979 |
| <i>b1</i> Childrey | 023 559 | <i>b1</i> Claverdon | 092 684 | <i>b</i> Codford St. Mary | 098 55 |
| <i>b</i> Childs Ercall . . . | 095 278 | <i>b</i> Clavering | 079 985 | <i>b1</i> Codsall | 090 74 |
| <i>b1</i> Chilham | 022 776 | <i>b</i> Claverley | 074 66 | <i>b1</i> Coggeshall | 0376 |
| <i>b</i> Chillaton | 082 286 | <i>b</i> Clawdd Newydd | 082 45 | <i>b</i> Colatan Raleigh . | 0395 |
| <i>b1</i> Chillerton | | <i>b</i> Clayhanger | 039 86 | <i>b1</i> Colchester | 0206 |
| (l. of Wight) . . | 098 370 | <i>b</i> Cleator Moor . . . | 0946 | <i>b</i> Coldingham | 039 03 |
| <i>b</i> Chilton Polden . . | 0278 | <i>b1</i> Cleckheaton . . . | 0274 | <i>b</i> Coldstream | 0890 |
| <i>b</i> Chinley | 0663 | <i>b</i> Cleethorpes | 0472 | <i>b</i> Coleraine | 0265 |
| <i>b</i> Chippenham . . . | 0249 | <i>b</i> Cleish Hills | 057 75 | <i>b</i> Coleshill | 0675 |
| <i>b</i> Chipping | 099 56 | <i>b</i> Cleland | 0698 | <i>b</i> Colinsburgh | 033 334 |
| <i>b</i> Chipping Norton . | 0608 | <i>b</i> Cleobury | | <i>b</i> Colintraive | 070 084 |
| <i>b</i> Chipping Sodbury | 0454 | Mortimer | 0299 | <i>b</i> Coll | 087 93 |
| <i>b</i> Chipping Warden | 029 586 | <i>b1</i> Clevedon | 0272 | <i>a</i> Collier Street . . . | 089 273 |
| <i>b</i> Chirbury | 093 872 | <i>b1</i> Cleveleys | 0253 | <i>b</i> Collieston | 035 887 |
| <i>b</i> Chirk | 0691 | <i>b</i> Cley | 0263 | <i>b</i> Collin | 038 775 |
| <i>b</i> Chirnside | 089 081 | <i>b</i> Clifford | 049 73 | <i>b</i> Collingbourne | |
| <i>b</i> Chirton | 038 084 | <i>b</i> Clifton Campville | 082 786 | Ducis | 026 485 |
| <i>b</i> Chiselborough . . | 093 588 | <i>b1</i> Clifton Hampden | 086 730 | <i>b</i> Collingham Bridge | 0937 |
| <i>b1</i> Chislet | 022 786 | <i>b</i> Climpy | 055 583 | <i>b</i> Colmonell | 046 588 |
| <i>b</i> Chittlehamholt . . | 076 94 | <i>b</i> Clipston | 085 886 | <i>b1</i> Colmworth | 023 062 |
| <i>b</i> Chivelstone | 054 851 | <i>b</i> Clitheroe | 0200 | <i>L</i> Colnbrook | 964 |
| <i>a</i> Chobham | | <i>b</i> Clive | 093 928 | <i>b</i> Colne (Lancs) . . . | 0282 |
| (Woking) | 099 05 | <i>b</i> Clochan | 054 27 | <i>b</i> Coln St. Aldwyns | 028 575 |
| <i>b</i> Cholderton | 098 064 | <i>b</i> Clogher (Co. Tyrone) | | <i>b</i> Colonsay | 095 12 |
| <i>a</i> Cholesbury | 024 029 | (3 & 4 fig. nos.) | 066 254 | <i>b</i> Colpy | 046 44 |
| <i>a</i> Cholmondeley . . . | 082 922 | (5 fig. nos.) . . | 066 25 | <i>b</i> Columbia | 039 443 |
| <i>b</i> Cholsey | | <i>b</i> Clopton | 080 15 | <i>b</i> Colwall | 0684 |
| (Wallingford) . . | 0491 | <i>b</i> Closeburn | 084 84 | <i>b</i> Colwyn Bay | 0492 |
| <i>b</i> Chorley (Lancs) . . | 025 72 | <i>b</i> Cloughmills | 026 563 | <i>b</i> Colyton | 0297 |
| <i>L</i> Chorleywood . . . | 260 | <i>b</i> Clova | 057 55 | <i>b1</i> Combe Down . . . | 0225 |
| (will change to) | 092 78 | <i>b</i> Clovelly | 023 73 | <i>b</i> Combe Martin . . . | 027 188 |
| <i>b</i> Chrishall | 076 383 | <i>b</i> Clovenfords | 089 685 | <i>b</i> Comber | 0247 |
| <i>b</i> Christchurch | | <i>b</i> Clows Top | 029 922 | <i>b</i> Comberbach | 0606 |
| (Cams) | 035 48 | <i>b</i> Cluden | 038 779 | <i>b1</i> Comberton | 022 026 |
| <i>b1</i> Christchurch | | <i>b</i> Clun | 058 84 | <i>b</i> Combwich | 0278 |
| (Dorset) | 0202 | <i>b1</i> Clydach | 0792 | | |

**Charge
letter**

b1 Compton (Berks)
(3 & 4 fig. nos.) **063 522**
(6 fig. nos.) **0635**

b1 Compton
(West Sussex) **070 131**

b Compton Dando **076 18**

b Comrie **0764**

b Coneysthorpe **065 384**

b Coney Weston **035 921**

b Congleton **026 02**

b Coningsby **0526**

b Coniston
(3 fig. nos.) **096 64**
(5 fig. nos.) **0966**

b Connel **063 171**

b Consett **0207**

b Constantine **0326**

b Conwy **049 263**

b1 Cooden **042 43**

b Cookstown **064 87**

a Coolham **040 387**

b Coombe Bissett **072 277**

b1 Coombe Hill **024 268**

b1 Copdock **047 386**

b Copgrove **090 14**

b Coppelstone **036 34**

b Coppull **0257**

a Copthorne **0342**

b Corbridge **043 471**

b1 Corby (Northants)
(4 & 5 fig. nos.) **053 63**
(6 fig. nos.) **0536**

b Corby Glen **047 684**

b Corfe Castle **0929**

b Corgarff **097 54**

b Cornhill **046 66**

b1 Cornwall **075 537**

b Corpach
(3 fig. nos.) **039 77**
(5 fig. nos.) **0397**

b Corrie **077 081**

b Corringham **042 783**

b Corris **065 473**

b Corscombe **093 589**

b Corsham (Wilts) **0249**

b Corsock **064 44**

b Cortachy **057 54**

b Corton Denham **096 322**

b Corwen **0490**

b1 Cosham (Hants) **0705**

b Cotheridge **090 566**

b Cotswold **0451**

b Cottenham **0954**

b Cottered **076 381**

b Cottesstock **083 26**

b Coulport **043 685**

b Coupar Angus
(3 fig. nos.) **082 82**
(5 fig. nos.) **0828**

b1 Cove **022 475**

b1 Coventry **0203**

b Cowbridge **044 63**

a Cowden **034 286**

b Cowdenbeath **0383**

b Cowers Lane **077 389**

b1 Cowes **0983**

a Cowfold **040 386**

a Coxtie Green **0277**

b Coxwold **034 76**

b Cracoe **075 673**

b Craddock **0884**

b1 Cradley Heath **0384**

b Crafts Hill **0954**

b Craigavon **0762**

b Craigellachie **034 04**

b Craigie **056 386**

b Craignure **068 02**

b Craigton **057 53**

b Crail
(3 fig. nos.) **033 35**
(5 fig. nos.) **0333**

b Crailing **083 55**

b Cramlington **0670**

b Cranborne **072 54**

b Cranbrook **0580**

b1 Cranford **053 678**

a Cranleigh
(4 & 5 fig. nos.) **048 66**
(6 fig. nos.) **0483**

b Cranmore **074 988**

b Crantock **0637**

b Cranwell **0400**

b Crathes **033 044**

b Crathie
(3 fig. nos.) **033 84**
(6 fig. nos.) **0338**

b Craven Arms **058 82**

b Crawford (Lanark) **086 42**

b Crawfordjohn **086 44**

a Crawley **0293**

L Crayford
(5 fig. nos.) **29**
(will change to) **0322**
(6 fig. nos.) **2**
(will change to) **0322**

b1 Creadon **060 124**

b Crediton
(4 fig. nos.) **036 32**
(5 fig. nos.) **0363**

b Creetown
(3 fig. nos.) **067 182**
(5 fig. nos.) **0671**

b Cressage **095 289**

b Crewe **0270**

b Crewkerne **0460**

b Crianlarich **083 83**

b Crickieath **076 671**

b Crick **0788**

b Crickhowell **0873**

b Crieff **0764**

b Crinan **054 683**

b Crockettford **055 669**

a Crockham Hill **073 278**

b Croesgoch **034 83**

b Croglin **076 886**

b Cromarty **038 17**

b Cromer **0263**

b Crookham **089 082**

b Crooklands **044 87**

b Cropredy **029 575**

b Crosby-on-Eden **022 873**

b Cross (Co. Derry) **050 487**

b Cross Ash **087 386**

b Crossbost **085 186**

b Crossford **055 586**

b Crossgar **0396**

b Cross Hands **0269**

b Crosshill
(Ayrshire) **065 54**

b Cross Hills **0535**

b Cross Houses **074 375**

b Cross Keys **0495**

b Crossmaglen
(3 & 4 fig. nos.) **069 386**
(6 fig. nos.) **0693**

b Crossmichael **055 667**

b Crosswell **023 979**

b Crosswood **097 43**

b Crosthwaite **044 88**

b1 Croston (Lancs) **0772**

b Croughton **0869**

a Crowborough **089 26**

b Crowcombe **098 48**

b1 Crowhurst **042 483**

b Crowmarsh **049 169**

a Crowthorne
(4 & 5 fig. nos.) **034 46**
(6 fig. nos.) **0344**

b1 Croxton (Cambs) **048 087**

b Croy **066 78**

b Croyde **0271**

b Crucorney **087 382**

b Cruden Bay
(4 fig. nos.) **077 981**
(6 fig. nos.) **0779**

b Crudwell **066 67**

b Crumlin **084 94**

b Crymch. **023 973**

b Crynant
(3 fig. nos.) **063 979**
(6 fig. nos.) **0639**

L Cuffley
(4 fig. nos.) **284**
(6 fig. nos.) **0707**

b Culbokie **034 987**

b Culcheth **092 576**

b Culford **028 484**

*Charge
letter*

b Culgaith **076 888**
b Cullen **0542**
b Cullingworth **0535**
b Cullompton **0884**
b Cullybackey **0266**
b Culverthorpe **052 95**
b Cumbernauld **023 67**
b Cuminestown **088 83**
b Cumledge **036 13**
b Cummertrees **046 17**
b Cumnock **0290**
b1 Cumnor **086 76**
b Cunningsburgh **095 03**
 (will change to) **059 574**
b Cupar (Fife) **0334**
b Curdworth **0675**
b Cushendall
 (3 & 4 fig. nos.) **026 672**
 (5 fig. nos.) **026 67**
b Cushendun **026 674**
b Cutnall Green **029 923**
b Cwm **0495**
b Cwmbran **063 33**
b Cwrtnewydd **057 046**
b Cyffylliog **082 46**
b Cymmer **0639**
b Cynghordy **055 05**
b Cynwyl Elfed **026 787**

D

b Dailly
 (3 fig. nos.) **046 581**
 (5 fig. nos.) **0465**
b Dalbeattie **0556**
b Dalchreichart **0320**
b Dale **064 65**
b Dalgety Bay **0383**
b Dallas **034 389**
b Dalleagles **029 081**
b Dalmally **083 82**
b Dalmellington **0292**
b Dalnawillan **084 788**
b Dalry (Ayrshire) **029 483**
b Dalry (Kirkcuds) **064 43**
b Dalrymple
 (3 fig. nos.) **029 256**
 (6 fig. nos.) **0292**
b Dalston (Cumbria) **0228**
b Dalton Holme **069 64**
b Dalton-in-Furness **0229**
b Dalwhinnie **052 82**
a Danbury (Essex) **024 541**
a Dane End **092 084**
b Danehill **0825**
b Dapple Heath **088 921**
b Darley Dale
 (4 fig. nos.) **062 983**
 (6 fig. nos.) **0629**

b Darlington **0325**
L **Dartford (Kent)**
 (5 fig. nos.) **32**
 (will change to) **0322**
 (6 fig. nos.) **0322**
b1 Dartmouth **080 43**
b Darvel **0560**
b Darwen **0254**
b Daventry
 (4 & 5 fig. nos.) **032 72**
 (6 fig. nos.) **0327**
b Daviot **046 385**
a Dawes Green **030 678**
b Dawlish **0626**
b1 Deal **030 45**
b Dean **0594**
b Debenham **0728**
b Dechmont **050 681**
b Deddington **0869**
a Deepcut
 (4 fig. nos.) **025 16**
 (6 fig. nos.) **0252**
b Deeping St.
 Nicholas **077 588**
b Deerness **085 674**
b1 Deeside **0244**
b Deganwy **0492**
b Denbigh **074 571**
L **Denham**
 (Bucks) **0895**
b Denholm **045 087**
b Denny **0324**
b Dent **058 75**
b1 Derby **0332**
b Dereham **0362**
b Derryadd **076 281**
b Derrygonnelly **036 564**
b Derrylin **036 574**
b Dersingham **0485**
b Dervaig **068 84**
b Dervock **026 57**
b Desford **045 57**
b Dethick **062 984**
b Devizes **0380**
b Devoran **0872**
b Dewsbury **0924**
b Diabaig **044 581**
b Dickleburgh **037 974**
b1 Didcot **0235**
b Didmarton **045 423**
b Dinas Cross **034 86**
b Dinas Mawddwy **065 04**
b1 Dinas Powis **0222**
b Dingestow **060 083**
b Dingley **085 885**
b Dingwall **0349**
b Dinnet **033 985**
b Dinnington **0909**
b Dinsdale **0325**

b Dipton **0207**
b Dirleton **062 085**
b Disley (Cheshire) **066 32**
b Diss **0379**
b Ditcheat **074 986**
b1 Dittisham **080 422**
b Ditton Priors **074 634**
b Dobwalls **0579**
b Dochgarroch **046 386**
b Docking **048 58**
b1 Doddington (Kent) **079 586**
b Doddington
 (Lincoln) **052 274**
b Dolgarrog **049 269**
b Dolgellau **0341**
b Dollar **025 94**
b Dolphinton **096 88**
b Dolton **080 54**
b Dolwen **049 260**
b Dolwyddelan **069 06**
b Donaghadee **0247**
b Donaghmore
 (3 & 4 fig. nos.) **086 876**
 (5 fig. nos.) **086 87**
b Doncaster **0302**
b Donhead
 (3 & 4 fig. nos.) **074 788**
 (6 fig. nos.) **0747**
b Dorchester **0305**
b Dores **046 375**
a Dorking **0306**
a Dormans Park **034 287**
b Dornie (Kyle) **059 985**
b Dornoch
 (3 fig. nos.) **086 281**
 (6 fig. nos.) **0862**
b Dorrington **074 373**
b Douglas (I.O.M.) **0624**
b Douglas (Lanarks)
 (3 fig. nos.) **055 585**
 (6 fig. nos.) **0555**
b Douglas Water **055 588**
b Doune
 (3 fig. nos.) **078 684**
 (5 fig. nos.) **0786**
b1 Dover **0304**
b Downderry **050 35**
b Downham Market **0366**
L **Downland** **71**
b Downpatrick **0396**
b Downton **0725**
b Dowsby **077 85**
b Draperstown
 (3 & 4 fig. nos.) **064 884**
 (5 fig. nos.) **0648**
b1 Draycott **033 17**
b1 Drayton **023 589**
b Drewsteignton **064 721**
b Driffild **0377**

**Charge
letter**

b1 Drighlington . . . **0532**
b Drimnin **096 782**
b Drinnishadder . . **085 981**
b Drochil Castle . . **072 15**
b Droitwich **0905**
b Dromara **0238**
b Dromore
 (Co. Down) . . **0846**
b Dromore
 (Co. Tyrone) . . **066 282**
b Dronfield **0246**
b Drongan
 (3 fig. nos.) . . **029 251**
 (6 fig. nos.) . . **0292**
b Droxford
 (3 & 4 fig. nos.) **048 97**
 (6 fig. nos.) . . **0489**
b Drumbeg **057 13**
b Drumblade **046 684**
b1 Drumbo
 (3 fig. nos.) . . **023 126**
 (6 fig. nos.) . . **0232**
b Drumchardine . . **046 383**
b Drumclog **035 74**
b Drumlithie **056 94**
b Drummore **077 684**
b Drummuir **054 281**
b Drumnadrochit . . **045 62**
b Drumoak **033 08**
b Drumquin
 (3 fig. nos.) . . **066 283**
 (5 fig. nos.) . . **0662**
b Drybridge **0563**
b Drymen **0360**
b Dryslwyn
 (3 fig. nos.) . . **055 84**
 (6 fig. nos.) . . **0558**
b Duddington
 (Stamford) . . . **078 083**
b Dudleston Heath **069 175**
b1 Dudley (West
 Midlands) . . . **0384**
b Dufftown **0340**
b Dulnain Bridge . . **047 985**
b Dulverton **0398**
b Dumbarton **0389**
b Dumfries **0387**
b1 Dummer **025 675**
b Dunadd **054 684**
b Dunamanagh . . . **050 489**
b Dunbar **0368**
b Dunbeath **059 33**
b Dunblane **0786**
b Dundee **0382**
b1 Dundonald **023 18**
b Dundonnell **085 483**
b Dundrennan **055 75**

b1 Dundrod
 (3 fig. nos.) . . **023 125**
 (5 fig. nos.) . . **0232**
b Dundrum
 (Co. Down) . . **039 675**
b Dunfermline . . . **0383**
b Dungannon **086 87**
b Dungiven **050 47**
b Dunham-on-Trent **077 785**
b Dunkeld **035 02**
b Dunlop **056 04**
b Dunloy
 (Co. Antrim) . . **026 565**
b Dunning **076 484**
b Dunoon **0369**
b Dunphail **030 96**
b Dunragit **058 14**
b Duns
 (4 fig. nos.) . . **036 12**
 (5 fig. nos.) . . **0361**
b Dunscore **038 782**
a Dunsfold **048 649**
b Dunsop Bridge . . **020 08**
a Dunstable **0582**
b Dunster
 (3 fig. nos.) . . **064 382**
 (6 fig. nos.) . . **0643**
b1 Dunston (Tyne and Wear)
 (6 fig. nos.) . . **0632**
 (7 fig. nos.
 see Tyneside)
b Dunsyre **089 981**
b Duntocher **0389**
a Dunton Green . . **073 273**
b Duntulm **047 052**
b Dunure **029 250**
b Dunvegan **047 022**
b Durham **0385**
b Durisdeer **084 85**
b Durley (Hants) . . **048 96**
b Durness **097 181**
b Duror **063 174**
b Durrington Walls **0980**
b Dursley (Glos) . . **0453**
b Dyffryn **034 17**
b1 Dymchurch
 (4 fig. nos.) . . **030 382**
 (6 fig. nos.) . . **0303**
b Dymock **053 185**
b Dyserth **0745**

E

b Eagle **076 729**
b1 Eaglescliffe **0642**
b Eaglesham **035 53**
b Earby
 (4 fig. nos.) . . **028 284**
 (6 fig. nos.) . . **0282**

b Eardisley **054 46**
b Eardiston **058 470**
b Earldoms **079 439**
b Earls Colne **078 75**
b Earl Shilton **0455**
b Earl Soham **072 882**
b Earlston
 (3 fig. nos.) . . **089 684**
 (6 fig. nos.) . . **0896**
b Earlswood **056 46**
b Easington
 (Co. Durham) . **0783**
b Easingwold **0347**
b East Allington . . **054 852**
b1 Eastbourne **0323**
b East Bridgford . . **0949**
b1 Eastchurch **079 588**
b1 East Dean **032 15**
b East End **059 065**
b1 Eastergate
 (4 fig. nos.) . . **024 368**
 (6 fig. nos.) . . **0243**
b Eastgate **095 64**
a East Grinstead . . **0342**
b1 East Haddon . . . **060 125**
b East Harling **0953**
b East Harlsey **060 982**
b1 East Hendred . . . **023 588**
a East Horsley **048 65**
b1 East Ilsley **063 528**
b East Kilbride **035 52**
b East Kirkby **079 03**
b East Knoyle **074 783**
b East Langton **085 884**
b East Leake **050 982**
b1 Eastleigh **0703**
b1 Eastling **079 589**
b East Linton
 (3 fig. nos.) . . **062 086**
 (6 fig. nos.) . . **0620**
b1 East Marden . . . **024 359**
b East Meon **073 087**
b Eastoft **072 475**
a East Peckham . . . **0622**
b Eastriggs **046 14**
b Eastrington **043 05**
b East Rudham **048 522**
b East Stoke **063 685**
b East Stour **074 785**
a Eaton Bray **0525**
b Ebbw Vale **0495**
b Ebchester **0207**
b Ecclefechan **057 63**
b Eccleshall **0785**
b Eccleston **0257**
b Echt **033 07**
b Eckington
 (Derbys) **0246**
b Eday **085 72**

*Charge
letter*

b Edderton **086 282**
b Eddleston **072 13**
b Eden (Banff) **026 16**
a Edenbridge **0732**
b Edenham **077 832**
b Edge Hill **029 587**
b Edinbane **047 082**
b1 Edinburgh
(see page 41)
b Edingworth **093 472**
b Edmundbyers **0207**
b Edzell **035 64**
b1 Egerton (Kent) **023 376**
L **Egham** **87**
b Eglinton **0504**
b Egremont **0946**
b Elgin **0343**
b1 Elham (Kent) **030 384**
b Elie (Fife) **0333**
b Elland **0422**
b Ellastone **033 524**
b Ellesmere (Salop) **069 171**
b Ellon **0358**
b Elmham **036 281**
b Elmley Castle **038 674**
b1 Elmsted (Kent) **023 375**
b Elmswell **0359**
b Elphin **085 484**
b Elstead (Surrey) **0252**
b Elsworth **095 47**
b Elton
(Peterborough) **083 24**
b Elvanfoot **086 45**
b Elveden **084 289**
b Elvington **090 485**
b Ely (Camsb.) **0353**
b Embleton
(North'd) **066 576**
b Empingham **078 086**
b1 Emsworth
(4 & 5 fig. nos.) **024 34**
(6 fig. nos.) **0243**
b Enniskillen **0365**
b Enstone **060 872**
L **Epping** **78**
L **Epsom** **78**
b Epworth **0427**
b Eriskay **087 86**
b Eriskay **063 881**
L **Erith (Kent)** **38**
(will change to) **032 24**
b Errol **082 12**
b Ervie **077 688**
b Erwood **098 23**
b Escrick **090 487**
L **Esher** **78**
b Eskdale **094 03**
b Eskdalemuir **054 16**
b Essendy **025 084**

b1 Eston Grange **0642**
b Etchingham **058 081**
b Ettrick Bridge **075 05**
b Ettrick Valley **075 06**
b Etwell **028 373**
b Evanton **0349**
b Evercreech **0749**
b Evershot **093 583**
b1 Eversley **0734**
b Evesham **0386**
b Evie **085 675**
b Ewes **054 17**
b Ewhurst **048 633**
b Exbourne **083 785**
b1 Exeter **0392**
b Exford **064 383**
b Exmouth
(4 & 5 fig. nos.) **039 52**
(6 fig. nos.) **0395**
b Exning **063 877**
b Eye (Suffolk) **0379**
b Eyemouth **0390**
b Eyke **039 47**

F

b Faddiley **027 074**
b Fairbourne **0341**
b Fair Isle **035 12**
b Fairlie
(3 fig. nos.) **047 556**
(6 fig. nos.) **0475**
a Fairseat **0732**
b Fakenham **0328**
b Falfield **0454**
b Falkirk **0324**
b Falkland (Fife)
(3 fig. nos.) **033 75**
(5 fig. nos.) **0337**
b Falmouth **0326**
b Fareham (Hants) **0329**
b Faringdon **0367**
b Farley **072 272**
b Farnborough
(Banbury) **029 589**
a Farnborough
(Hants) **0252**
L **Farnborough**
(Kent) **66**
b Farndon **0829**
b Farnell **067 482**
a Farnham (Surrey) **0252**
L **Farnham Common**
(Bucks) **369**
L **Farningham** **0322**
b1 Farnworth **0204**
b Farr **080 83**
b Farway **040 487**

b Fauldhouse **0501**
b Faulkland
(Somerset) **037 387**
b1 Faversham
(4 fig. nos.) **079 582**
(6 fig. nos.) **0795**
b1 Fawley (Hants) **0703**
a Faygate **029 383**
b Fearn (Ross-shire)
(4 fig. nos.) **086 283**
(6 fig. nos.) **0862**
b Feeny
(3 fig. nos.) **050 473**
(5 fig. nos.) **050 47**
b Felixstowe
(4 & 5 fig. nos.) **039 42**
(6 fig. nos.) **0394**
b1 Felling
(6 fig. nos.) **0632**
(7 fig. nos.)
see Tyneside)
b Felton (North-
umberland) **067 087**
b Feltwell **0842**
b Fence Houses **0385**
b Fenny Compton **029 577**
b Fenton Claypole **063 684**
b Fenwick **056 06**
b Fern (Angus) **035 65**
b Ferndale **0443**
b1 Ferndown **0202**
b Ferryhill **0740**
b Ferryside **026 785**
b Fetlar **095 783**
b Fettercairn **056 14**
b Feughside **033 045**
b Ffestiniog **076 676**
b Field **088 925**
b Filkins **036 786**
b Filleigh **059 86**
b Fillongley **0676**
b Finavon **030 785**
b Fincham **036 64**
b Findhorn
(3 & 4 fig. nos.) **030 93**
(5 fig. nos.) **0309**
b1 Findon **090 671**
b Finmere **028 04**
b Finstown **085 676**
b Fintona **0662**
b1 Fintray
(Aberdeen) **022 476**
b Fintry **036 086**
b Fionnphort **068 17**
b Fishguard **0348**
b Fittleworth **079 882**
b Fivemiletown
(3 fig. nos.) **036 552**
(5 fig. nos.) **036 55**

Charge

letter

b Fiveways **056 384**
 b1 Flax Bourton . . . **027 583**
 b Flaxton Moor . . . **090 486**
 a Fleet (Hants)
 (4 & 5 fig. nos.) **025 14**
 (6 fig. nos.) . . . **0252**
 b1 Fleetwood **039 17**
 b Fleggburgh **049 377**
 b Flimwell **058 087**
 b Flint **035 26**
 a Flitwick **0525**
 b Flookburgh **044 853**
 b Florencecourt . . . **036 582**
 b Fochabers **0343**
 b1 Folkestone **0303**
 b Folkingham **052 97**
 b Fontmell Magna . **0747**
 b Ford
 (Lochgilphead) **054 681**
 b Ford (Midlothian) **0875**
 a Fordcombe **089 274**
 b Forden **093 876**
 b Fordingbridge . . . **0425**
 b Foreside **030 786**
 a Forest Green **030 670**
 a Forest Row **034 282**
 b Forfar **0307**
 b Forgue **046 682**
 b Forkhill **069 388**
 b Formby **070 48**
 b Forres **0309**
 b Forss **084 786**
 b Fort Augustus . . . **0320**
 b Forth
 (3 fig. nos.) . . . **055 581**
 (6 fig. nos.) . . . **0555**
 b Forton **0524**
 b Fortrose **0381**
 b Fort William **0397**
 b Fosdyke **020 585**
 b Fossebridge **028 572**
 b Fossoway **057 74**
 b Foul **039 33**
 b Foulsham **036 284**
 b Fountainhall **057 86**
 a Four Elms **073 270**
 b Fovant **072 270**
 b Fowey **072 683**
 b Fowlmere **076 382**
 b Fownhope **043 277**
 b Framfield **082 582**
 b Framingham Earl **050 86**
 b Framlingham **0728**
 b Frampton Mansell **028 576**
 a Frant **089 275**
 b Fraserburgh
 (4 fig. nos.) . . . **034 62**
 (5 fig. nos.) . . . **0346**
 b1 Freckleton **0772**

- Freefone
 dial 100 and ask for
 freefone number you want

b Freeland **0993**
 a Frensham **025 125**
 b1 Freshwater **0983**
 b Fressingfield **037 986**
 b1 Frilford Heath . . . **0865**
 b1 Frinton-on-Sea . . . **025 56**
 b Friockheim **024 12**
 b Friskney **075 484**
 b Frittenden **058 080**
 b Fritton **049 379**
 b Fritwell **086 96**
 b Frodsham **0928**
 b Frogmore **054 853**
 b Frome **0373**
 L **Fulmer**
 (4 fig. nos.) . . . **395**
 (6 fig. nos.) . . . **0753**
 b Fulstow **050 786**
 b Fundenhall **050 841**
 b Furnace (Argyll) . . **049 95**
 b Furnace End **0675**
 a Fyfield **027 785**
 b Fyvie **065 16**

G

b Gaddesby
 (3 fig. nos.) . . . **066 472**
 (6 fig. nos.) . . . **0664**
 L **Gadebrook** **0923**
 b Gaerwen
 (3 fig. nos.) . . . **024 877**
 (6 fig. nos.) . . . **0248**
 b Gainsborough **0427**
 b Gairloch **0445**
 b Gairloch **039 782**
 b Galashiels **0896**
 b Galgate **0524**
 b Galmpton **0548**
 b Galston **0563**
 b Gamlingay **0767**
 b Gamston **077 783**
 b Ganllwyd **034 140**
 b Gara Bridge **054 882**
 b Garboldisham **095 381**
 b Gardenstown **026 15**
 b Garelochhead **0436**
 b Gargrave **075 678**
 b Gargunock **078 686**
 b Garlieston
 (3 fig. nos.) . . . **098 86**
 (5 fig. nos.) . . . **0988**
 b Garn Dolbenmaen **076 675**

b Garrabost
 (3 fig. nos.) . . . **085 187**
 (6 fig. nos.) . . . **0851**
 b1 Garsington (Oxon) **086 736**
 b Garstang **099 52**
 L **Garston** **092 73**
 b Gartly **046 688**
 b Gartocharn **038 983**
 b Garvagh
 (3 & 4 fig. nos.) **026 652**
 (5 fig. nos.) . . . **026 65**
 b Garvald **062 083**
 b Garve **099 74**
 b Gask **073 873**
 b Gateforth **075 782**
 b Gatehouse **055 74**
 b1 Gateshead
 (6 fig. nos.) . . . **0632**
 (7 fig. nos.)
 see Tyneside)
 a Gatwick **0293**
 b Gauldry **082 624**
 (will change to) **038 236**
 b Gayton **055 386**
 b Gedney Drove
 End **040 68**
 b Germoe **073 676**
 L **Gerrards Cross**
 (5 fig. nos.) . . . **49**
 (6 fig. nos.) . . . **0753**
 b Gifford
 (East Lothian) . . **062 081**
 b Gigha **058 35**
 b Gilford
 (Co. Armagh) . . . **0762**
 b Gillingham
 (Dorset) **074 76**
 b Gillock **095 586**
 b Gilsland **069 72**
 b Gilwern **0873**
 b Girlsta **059 583**
 b Girvan **0465**
 b Gisburn **020 05**
 b Gladestry **054 422**
 b Glamis **030 784**
 b Glan Conwy **049 268**
 b Glandyfi **065 474**
 b Glantawe **0639**
 b Glarryford **0266**
 b Glasbury **049 74**
 b1 Glasgow
 (see page 41)
 b Glass **046 685**
 b Glastonbury **0458**
 b Glemsford **0787**
 b Glenalmond **073 888**
 b Glenanne **086 157**

**Charge
letter**

| | | |
|-----------|-------------------|----------------|
| <i>b</i> | Glenarm | |
| | (3 fig. nos.) | 057 484 |
| | (6 fig. nos.) | 0574 |
| <i>b</i> | Glenbarr | 058 32 |
| <i>b</i> | Glenboig | 0236 |
| <i>b</i> | Glenborrodale | 097 24 |
| <i>b</i> | Glencaple | 038 777 |
| <i>b</i> | Glencarse | 073 886 |
| <i>b</i> | Glendale | 047 081 |
| <i>b</i> | Glendaruel | 036 982 |
| <i>b</i> | Glendevon | 025 982 |
| <i>b</i> | Glenelg | 059 982 |
| <i>b</i> | Glenfarg | 057 73 |
| <i>b</i> | Glenferness | 030 95 |
| <i>b1</i> | Glengormley | 023 13 |
| <i>b</i> | Glenisla | 057 582 |
| <i>b</i> | Glenkindie | 097 53 |
| <i>b</i> | Glenlivet | 080 73 |
| <i>b</i> | Glenluce | 058 13 |
| <i>b</i> | Glenlyon | 088 77 |
| <i>b</i> | Glenmazeran | 080 84 |
| <i>b</i> | Glenmoriston | 0320 |
| <i>b</i> | Glenridding | 085 32 |
| <i>b</i> | Glenrinnies | 034 07 |
| <i>b</i> | Glenrothes | 0592 |
| <i>b</i> | Glenshee | 025 085 |
| <i>b</i> | Glenshiel | 059 981 |
| <i>b</i> | Glenurquhart | 045 64 |
| <i>b</i> | Glenwherry | 026 683 |
| <i>b</i> | Glossop | 045 74 |
| <i>b1</i> | Gloucester | 0452 |
| <i>b</i> | Glyn Ceiriog | 069 172 |
| <i>b1</i> | Glynde | 079 159 |
| <i>b</i> | Glyndwr | 049 083 |
| <i>b</i> | Glyn Neath | 0639 |
| <i>b</i> | Gobion | 087 385 |
| <i>a</i> | Godalming | |
| | (4 & 5 fig. nos.) | 048 68 |
| | (6 fig. nos.) | 0483 |
| <i>b1</i> | Godshill | |
| | (3 fig. nos.) | 098 389 |
| | (6 fig. nos.) | 0983 |
| <i>L</i> | Godstone | 0883 |
| <i>b1</i> | Goldcrest | 090 862 |
| <i>b</i> | Golden Valley | 0981 |
| <i>b</i> | Golspie | |
| | (4 fig. nos.) | 040 83 |
| | (5 fig. nos.) | 0408 |
| <i>a</i> | Good Easter | 024 531 |
| <i>b</i> | Gooderstone | 036 621 |
| <i>b</i> | Goole | 0405 |
| <i>b1</i> | Goosnargh | 077 476 |
| <i>b</i> | Gordon | 057 381 |
| <i>b</i> | Gorebridge | 0875 |
| <i>b</i> | Goring-on- | |
| | Thames | 0491 |
| <i>b1</i> | Gorseinon | 0792 |
| <i>b</i> | Gorsley | 098 982 |
| <i>b</i> | Gorthleck | 045 63 |

| | | |
|-----------|---------------------------|----------------|
| <i>b</i> | Gortin | |
| | (3 fig. nos.) | 066 264 |
| | (5 fig. nos.) | 066 26 |
| <i>b</i> | Gosberton | 077 584 |
| <i>b</i> | Gosforth | |
| | (Cumbria) | 094 05 |
| <i>b1</i> | Gosforth (Newcastle/Tyne) | |
| | (6 fig. nos.) | 0632 |
| | (7 fig. nos.) | |
| | see Tyneside) | |
| <i>b1</i> | Gosport (Hants) | |
| | (5 fig. nos.) | 070 17 |
| | (6 fig. nos.) | 0705 |
| <i>b</i> | Gott | 059 584 |
| <i>b</i> | Goudhurst | 0580 |
| <i>b</i> | Gourock | 0475 |
| <i>b</i> | Gowanbank | 024 189 |
| <i>b1</i> | Gower | |
| | (3 fig. nos.) | 044 120 |
| | (6 fig. nos.) | 0792 |
| <i>b1</i> | Gowerton | 0792 |
| <i>b</i> | Graffham | 079 86 |
| <i>b</i> | Grange | 054 25 |
| <i>b</i> | Grangemouth | 0324 |
| <i>b</i> | Grange-over-Sands | |
| | (4 fig. nos.) | 044 84 |
| | (6 fig. nos.) | 0448 |
| <i>b</i> | Grantham | 0476 |
| <i>b</i> | Grantown-on- | |
| | Spey | 0479 |
| <i>b</i> | Grantshouse | 036 15 |
| <i>b</i> | Grasmere | 096 65 |
| <i>b</i> | Grassington | 0756 |
| <i>b</i> | Grateley | 026 488 |
| <i>a</i> | Gravesend | 0474 |
| <i>b</i> | Gravir | 085 188 |
| <i>b</i> | Grayrigg | 053 984 |
| <i>a</i> | Grays Thurrock | 0375 |
| <i>b</i> | Great Alne | |
| | (3 fig. nos.) | 078 981 |
| | (6 fig. nos.) | 0789 |
| <i>b1</i> | Great Ayton | 0642 |
| <i>b</i> | Great Barton | 028 487 |
| <i>b1</i> | Great Bentley | 0206 |
| <i>b</i> | Great Bernera | 085 04 |
| <i>b</i> | Great Bolas | 095 283 |
| <i>a</i> | Great Brickhill | 052 526 |
| <i>b</i> | Great Chatwell | 095 270 |
| <i>b</i> | Great | |
| | Cressingham | 076 06 |
| <i>b</i> | Great Cubley | 033 523 |
| <i>a</i> | Great Dunmow | 0371 |
| <i>a</i> | Great Easton | 037 184 |
| <i>b</i> | Great Eccleston | 0995 |
| <i>b</i> | Greatford | 077 86 |
| <i>b1</i> | Great Glen | 053 759 |
| <i>b</i> | Great Glensden | 076 77 |
| <i>b</i> | Great Harwood | 0254 |
| <i>b1</i> | Great Heath | 020 368 |

| | | |
|-----------|-------------------|----------------|
| <i>b</i> | Great Hockham | 095 382 |
| <i>b</i> | Great Horstead | 076 389 |
| <i>a</i> | Great Leighs | 024 534 |
| <i>b</i> | Great Longstone | 062 987 |
| <i>b</i> | Great | |
| | Massingham | 048 524 |
| <i>b</i> | Great Milton | 084 46 |
| <i>a</i> | Great Missenden | 024 06 |
| <i>b1</i> | Great Mollington | 0244 |
| <i>b1</i> | Great Oakley | 0536 |
| <i>b</i> | Great Ponton | 047 683 |
| <i>b</i> | Great Ryburgh | 032 878 |
| <i>b</i> | Great Sampford | 079 986 |
| <i>b</i> | Great Shefford | 048 839 |
| <i>b</i> | Great Smeaton | 060 981 |
| <i>b1</i> | Great Stour | 022 789 |
| <i>b</i> | Great Tew | 060 883 |
| <i>b1</i> | Great Wenham | 0473 |
| <i>b</i> | Great Whittington | 043 472 |
| <i>b1</i> | Great | |
| | Witchingham | 060 544 |
| <i>b</i> | Great Witley | 029 921 |
| <i>b</i> | Great Yarmouth | |
| | (Norfolk) | 0493 |
| <i>b</i> | Great Yeldham | 0787 |
| <i>b</i> | Greengairs | 023 683 |
| <i>b</i> | Greenham | 0823 |
| <i>b</i> | Green Hammerton | 0901 |
| <i>L</i> | Greenhithe | 0322 |
| <i>b</i> | Greenlaw | 036 16 |
| <i>b</i> | Greenock | 0475 |
| <i>b</i> | Greenodd | 022 986 |
| <i>a</i> | Grendon | |
| | Underwood | 029 677 |
| <i>b</i> | Gresford | 097 883 |
| <i>b</i> | Gretna | |
| | (3 fig. nos.) | 046 13 |
| | (5 fig. nos.) | 0461 |
| <i>b</i> | Greyabbey | 024 774 |
| <i>b</i> | Greystoke | 085 33 |
| <i>b</i> | Grimsby | 0472 |
| <i>b</i> | Grogarry | 087 05 |
| <i>a</i> | Groombridge | 089 276 |
| <i>b</i> | Groomsport | 024 784 |
| <i>b1</i> | Grundisburgh | 047 335 |
| <i>b</i> | Guernsey | 0481 |
| <i>a</i> | Guildford | 0483 |
| <i>b</i> | Guilfield | 093 875 |
| <i>b</i> | Guisborough | |
| | (Cleveland) | 0287 |
| <i>b</i> | Guiseley | 0943 |
| <i>b</i> | Guiting Power | 045 15 |
| <i>b</i> | Gullane | 0620 |
| <i>b</i> | Gutcher | 095 784 |
| <i>b</i> | Guyhirn | 094 575 |
| <i>b</i> | Gwalchmai | 0407 |
| <i>b</i> | Gwynfe | 055 04 |

| H | | |
|----|--|---------|
| b | Hackthorpe | 093 12 |
| b1 | Hackwood | 025 679 |
| b | Haddenham (Bucks) | 0844 |
| b | Haddington | 062 082 |
| b1 | Hadleigh | 047 32 |
| a | Hadlow (Kent) | 0732 |
| b | Hadlow Down (East Sussex) | 082 585 |
| b | Hadnall | 093 97 |
| b | Haggs | 032 487 |
| b1 | Hagley | 0562 |
| b1 | Hailsham | 0323 |
| b | Halesworth | 098 67 |
| b | Halfway House | 074 378 |
| b | Halifax | 0422 |
| b | Halkirk | 084 783 |
| b | Halkyn | 0352 |
| b | Halladale | 064 17 |
| b | Halland | 082 584 |
| b | Hallaton | 085 889 |
| b | Hallbankgate | 069 76 |
| b1 | Halnaker | 024 353 |
| b | Halsall | 0704 |
| b | Halstead | 0787 |
| b | Halton-on-Lune | 0524 |
| b | Haltwhistle | 0498 |
| b1 | Hamble | 042 122 |
| b | Hambleden (Bucks) | 049 166 |
| b1 | Hambledon (Hants) | 070 132 |
| b1 | Hambleton (Lancs) | 0253 |
| b | Hamilton | 0698 |
| b | Hamnavoe | 059 585 |
| a | Hampden Row | 024 028 |
| b1 | Hampreston | 020 264 |
| b | Hampton Heath | 094 885 |
| b | Hampton-in- Arden | 067 55 |
| b | Hamstall Ridware | 088 922 |
| b1 | Ham Street | 023 373 |
| b | Hanbury (Worcs) | 052 784 |
| a | Handcross | 0444 |
| b | Handley (Dorset) | 072 55 |
| b | Hanley Swan (Worcs) (3 & 4 fig. nos.) | 068 43 |
| | (6 fig. nos.) | 0684 |
| b | Hanmer | 094 874 |
| b | Hanworth | 026 376 |
| b1 | Harbertonford | 080 423 |
| b1 | Harbury | 0926 |
| b | Harby | 0949 |
| L | Harefield | 420 |
| b1 | Harewood (West Yorks) | 0532 |
| b | Harewood End | 098 987 |
| b | Harlaston (Staffs) | 082 785 |
| b | Harlech | 0766 |
| b | Harleston (Norfolk) | 0379 |
| a | Harlow | 0279 |
| a | Harpenden | 058 27 |
| b | Harray | 085 677 |
| b | Harrington | 0946 |
| b | Harris | 0859 |
| b | Harrogate | 0423 |
| b | Hartburn (Morpeth) | 067 072 |
| b | Hartest | 028 483 |
| a | Hartfield (East Sussex) | 089 277 |
| b | Harthill (3 fig. nos.) | 050 15 |
| | (5 fig. nos.) | 0501 |
| b | Harting | 073 085 |
| b | Hartington | 029 884 |
| b | Hartland (3 fig. nos.) | 023 74 |
| | (5 fig. nos.) | 0237 |
| b | Hartlebury | 0299 |
| b | Hartlepool | 0429 |
| a | Hartley Wintney | 025 126 |
| b1 | Hartpur | 045 270 |
| b1 | Harty Ferry | 079 550 |
| b1 | Harwell | 023 586 |
| b1 | Harwich (Essex) (4 fig. nos.) | 025 55 |
| | (6 fig. nos.) | 0255 |
| a | Hascombe | 048 632 |
| b1 | Haseley Knob (3 fig. nos.) | 092 687 |
| | (6 fig. nos.) | 0926 |
| b1 | Haslemere | 0428 |
| b1 | Hassocks | 079 18 |
| b1 | Hastings | 0424 |
| b | Hatch Beauchamp | 0823 |
| L | Hatfield (Herts) | 30 |
| a | Hatfield Broad Oak | 027 970 |
| a | Hatfield Heath | 027 977 |
| b | Hatherden | 026 475 |
| b | Hatherleigh (3 fig. nos.) | 083 781 |
| | (6 fig. nos.) | 0837 |
| b | Hatton | 077 984 |
| b | Haughley | 044 970 |
| b | Haugh-of-Urr | 055 666 |
| b1 | Havant (Hants) | 0705 |
| b | Haverfordwest | 0437 |
| b | Haverhill | 0440 |
| b1 | Hawarden | 0244 |
| b | Hawes | 096 97 |
| b | Hawick | 0450 |
| b | Hawkchurch | 029 77 |
| b | Hawkedon | 028 489 |
| b | Hawkhurst | 058 05 |
| b1 | Hawkinge | 030 389 |
| b | Hawkley | 073 084 |
| b | Hawkshead | 096 66 |
| b | Haworth | 0535 |
| b1 | Hawthorn | 0225 |
| b | Haxey | 0427 |
| b | Haydon Bridge | 043 484 |
| b | Hayle | 0736 |
| b1 | Hayling Island (4 & 5 fig. nos.) | 070 16 |
| | (6 fig. nos.) | 0705 |
| b1 | Haynes | 023 066 |
| b | Hay-on-Wye | 0497 |
| b | Hayton (Cumbria) | 022 870 |
| b | Haytor | 036 46 |
| a | Haywards Heath | 0444 |
| b | Hazelbury Bryan (3 & 4 fig. nos.) | 025 86 |
| | (5 fig. nos.) | 0258 |
| b | Heacham | 0485 |
| a | Headcorn | 0622 |
| b1 | Headley (Newbury) | 063 523 |
| b1 | Headley Down (Hants) | 0428 |
| a | Heath and Reach | 052 523 |
| b | Heathfield | 043 52 |
| b | Heath Hayes | 0543 |
| b1 | Hebburn (6 fig. nos.) | 0632 |
| | (7 fig. nos. see Tyneside) | |
| b | Hebden Bridge | 0422 |
| b | Hebron | 099 47 |
| b1 | Heckfield | 073 583 |
| b | Heckmondwike | 0924 |
| b | Hedingham | 0787 |
| b | Hednesford | 054 38 |
| b1 | Hele (3 fig. nos.) | 039 288 |
| | (6 fig. nos.) | 0392 |
| b | Helens Bay | 0247 |
| b | Helensburgh | 0436 |
| b | Hellifield | 072 95 |
| b1 | Helmingham | 047 339 |
| b | Helmsdale | 043 12 |
| b | Helmsley | 0439 |
| b | Helperby | 090 16 |
| b | Helsby | 092 82 |
| b | Helston | 032 65 |
| a | Hemel Hempstead | 0442 |
| b | Hempnall | 050 842 |
| b | Hemswell | 042 773 |
| b | Hemsworth | 0977 |
| b | Hemyock | 0823 |
| b | Hendre | 035 283 |
| b1 | Henfield | 0273 |

*Charge
letter*

b Hengoe **0443**
b Henlade **0823**
b Henley-in-Arden **056 42**
b Henley-on-Thames
(4 & 5 fig. nos.) **049 12**
(6 fig. nos.) . . . **0491**
a Henlow Camp **046 272**
b Hereford **0432**
b Heriot **087 535**
b1 Hermitage **0635**
b1 Herne Bay
(4 & 5 fig. nos.) **022 73**
(6 fig. nos.) . . . **0227**
b1 Herriard **025 683**
b1 Herstmonceux
(4 fig. nos.) . . . **032 181**
(6 fig. nos.) . . . **0323**
L Hertford **0992**
b1 Hesketh Bank **077 473**
b Hest Bank **0524**
b Hetton-le-Hole **0783**
b1 Hevingham **060 548**
b Hexham **0434**
b Heysham **0524**
b Heywood **0706**
b Hickling **069 261**
b1 Higham **020 637**
b High Bickington
(3 fig. nos.) . . . **076 96**
(5 fig. nos.) . . . **0769**
b1 Highclere **0635**
b Highcliffe **042 52**
b High Ercall
(3 fig. nos.) . . . **095 274**
(6 fig. nos.) . . . **0952**
b1 High Halden **023 385**
b Highley **0746**
a High Wycombe **0494**
a Hildenborough **0732**
b Hilderstone **088 924**
b Hillington **0485**
b Hillsborough **0846**
b Hillside **067 483**
b Hillswick **080 623**
b Hilmarton **024 976**
b Himbleton **090 569**
b Hinckley **0455**
b1 Hindhead **042 873**
b Hindon **074 789**
b1 Hintlesham **047 387**
b Hirwaun **0685**
b1 Histon **022 023**
a Hitchin **0462**
b Hoar Cross **028 375**
L Hoddesdon
(5 fig. nos.) . . . **61**
(6 fig. nos.) . . . **0992**
b Hodnet **063 084**
b Hoghton **025 485**

b Holbeach **0406**
b Holbeach St.
Johns **040 634**
b Holbeach St.
Marks **040 632**
b1 Holbeton **075 530**
b1 Holbrook **0473**
b Holford **027 874**
a Hollingbourne **062 780**
b Hollington **088 926**
b Holm **085 678**
b Holme (Norfolk) **048 525**
b Holme Hale **0760**
b Holme Lacy **043 273**
b Holmes Chapel **0477**
b Holmfirth
(4 fig. nos.) . . . **048 489**
(6 fig. nos.) . . . **0484**
b Holmrook **094 04**
b Holnest **096 321**
b Holsworthy **0409**
b Holt
(4 fig. nos.) . . . **026 371**
(6 fig. nos.) . . . **0263**
b Holyhead **0407**
b Holytown **0698**
b Holywell **0352**
b1 Hollywood **023 17**
b Homersfield **098 686**
b1 Honey Hill **022 784**
b Honington (Lincs) **040 04**
b Honington
(Suffolk) **035 96**
b Honiton **0404**
b1 Hook (Hants) **025 672**
b Hook Norton **0608**
b Hopeman **0343**
b Hope Valley **0433**
b Horam Road **043 53**
a Horley
(4 & 5 fig. nos.) **029 34**
(6 fig. nos.) . . . **0293**
b Hornby **0468**
b Horncastle **065 82**
L Hornchurch **49**
(will change to) **040 24**
b1 Horndean **0705**
b Horning **0692**
b Horns Cross **023 75**
b Hornsea **040 12**
b Horringer **028 488**
b1 Horsforth **0532**
a Horsham
(West Sussex) **0403**
b Horington **052 685**
b Horton-in-
Ribblesdale **072 96**
b1 Horwich (Lancs) **0204**

b Houghton-le-
Spring **0783**
b Hovingham **065 382**
b How Caple **098 986**
b Howden **0430**
b Hoxne **037 975**
b Hoy **085 679**
b Hubbert's Bridge **020 579**
b Huddersfield **0484**
b1 Hull **0482**
b Hullavington **066 63**
b Humble **087 533**
b Humshaugh **043 481**
b Hundon (Suffolk) **044 086**
b Hundred House **098 24**
b1 Hungarton **053 750**
b Hungerford
(4 fig. nos.) . . . **0488**
(5 fig. nos.) . . . **0488**
b Hunstanton **088 53**
b Hunterston **047 58**
b1 Huntingdon **0480**
b Huntly **0466**
a Hutton (Kent) **062 72**
b1 Hursley **0962**
b Hurstbourne
Tarrant **026 476**
b Hurst Green **058 086**
b1 Hurstpierpoint **0273**
b Huttoft **052 18**
b Hutton Sessay **084 53**
b Huxley **082 924**
b Hylton **078 324**
b1 Hythe (Hants) **0703**
b1 Hythe (Kent) **0303**

I

b Ibstock **0530**
b Ickford **084 47**
b1 Icklesham **042 484**
a Ide Hill **073 275**
b Iden **079 78**
b Idmiston **0980**
b Ilchester **0935**
b Ilfracombe **0271**
b1 Ilkeston **0602**
b Ilketshall **098 681**
b Ilkley **0943**
b Ilmington **060 882**
b Ilminster **046 05**
b Immingham **0469**
b Inchtute
(3 fig. nos.) . . . **082 886**
(5 fig. nos.) . . . **0828**
a Ingatone
(4 fig. nos.) . . . **027 75**
(6 fig. nos.) . . . **0277**

**Charge
letter**

b Ingleton **0468**
b Ingoldsby **047 685**
L **Ingrebourne** **45**
b Inkberrow **0386**
b Inkpen **048 84**
b Innellan **036 983**
b Innerleithen **0896**
b Innerwick **036 84**
b Insch
(3 fig. nos.) **046 42**
(5 fig. nos.) **0464**
b Instow **0271**
b Inverallochy
(4 fig. nos.) **034 65**
(5 fig. nos.) **0346**
b Inveraray **0499**
b Inverarity **030 782**
b Inverbervie
(3 fig. nos.) **056 16**
(5 fig. nos.) **0561**
b Invergarry **080 93**
b Invergloyle **039 784**
b Invergordon **0349**
b Invergowie
(3 fig. nos.) **082 67**
(6 fig. nos.) **0382**
b Inverkeilor **024 13**
b Inverkeithing **0383**
b Inverness **0463**
b Invershin **054 982**
b Inversnaid **087 786**
b Inveruglas **030 14**
b Inverurie **0467**
b Iona **068 17**
b1 Ipplepen **0803**
b Ipstones **053 871**
b1 Ipswich **0473**
b Ironbridge **095 245**
b Irvine **0294**
b Irvinestown **036 56**
b Isfield **082 575**
b Islandmagee
(3 fig. nos.) **096 035**
(5 fig. nos.) **096 03**
b Isle Brewers **046 08**
b Isleham **063 878**
b1 Isle of Wight **0983**
b Isle Ornsay **047 13**
b1 Itchen Abbas **096 278**
L **Iver** **0753**
b Ivington **056 888**
b1 Ivybridge **075 54**

J

b1 Jarrow
(6 fig. nos.) **0632**
(7 fig. nos.
see Tyneside)

b1 Jaywick **025 585**
b Jedburgh
(4 fig. nos.) **083 56**
(5 fig. nos.) **0835**
b Jerrettspass **069 382**
b Jersey **0534**
b John O'Groats **095 581**
b Johnston (Dyfed) **0437**
b Johnstone
(Renfrew) **0505**
b Johnstone Bridge **057 64**
b Joppa
(3 fig. nos.) **029 257**
(6 fig. nos.) **0292**
b Jura **049 682**

K

b Katesbridge
(3 fig. nos.) **082 067**
(5 fig. nos.) **082 06**
b Keady **0861**
b1 Kearsney (Dover) **030 47**
b Keovil **0380**
b Kegworth **050 97**
b Keighley **0535**
b Keiss **095 583**
b Keith
(4 fig. nos.) **054 22**
(5 fig. nos.) **0542**
b Kellas (Angus) **082 625**
(will change to) **038 237**
b Kellaways **024 974**
b Kells **0266**
b Kelsall (Chester) **0829**
b Kelshall (Herts) **076 387**
b Kelso **0573**
b Kelty **0383**
b1 Kelvedon **0376**
b Kemble **028 577**
b Kemnay
(4 fig. nos.) **046 74**
(5 fig. nos.) **0467**
b Kempford **028 581**
b Kendal **0539**
b Kenfig Hill **0656**
b1 Kenilworth **0926**
b Kenmore **088 73**
b Kennethmont **046 43**
b Kennoway **0333**
b Kentisbeare **088 46**
b1 Keresley
(Conventry) **020 333**
b Kerry **068 688**
b Kesh **036 56**
b Kessock
(3 fig. nos.) **046 373**
(6 fig. nos.) **0463**

a Kestrel **046 271**
b Keswick **0596**
b1 Kettering **0536**
b Kettleholm **057 65**
b Kettlewell **075 676**
b Keyingham **096 44**
b1 Keynsham **027 56**
b1 Kibworth **053 753**
b1 Kidderminster **0562**
b1 Kidlington **086 75**
b1 Kidmore End **0734**
b1 Kidsgrove **078 16**
b Kidwelly **0554**
b Kilbarchan **050 57**
b Kilbirnie
(4 fig. nos.) **050 582**
(6 fig. nos.) **0505**
b Kilchattan Bay **070 083**
b Kilchoan **097 23**
b Kilchrenan **086 63**
b Kilcreggan
(4 fig. nos.) **043 684**
(6 fig. nos.) **0436**
b Kildalton **049 683**
b Kildary
(4 fig. nos.) **086 284**
(6 fig. nos.) **0862**
b Kildonan **077 082**
b Kildrummy **033 65**
b Kilfinan **070 082**
b Kilham **026 282**
b Kilkeel **069 37**
b Kilkenzie **058 682**
b Kilkhampton **028 882**
b Killearn **0360**
b Killeavy **069 384**
b Killiecrankie **079 684**
b Killilan **059 988**
b Killin **056 72**
b Killinchy **0238**
b Killingholme **0469**
b Killyleagh
(3 & 4 fig. nos.) **039 682**
(6 fig. nos.) **0396**
b Kilmacollm **050 587**
b Kilmarnock **0563**
b Kilmartin **054 65**
b Kilmaurs **056 381**
b Kilmelford **085 22**
b Kilmore **063 177**
b Kilmun **036 984**
b Kilniver **085 26**
b Kilrea **026 65**
b Kilsyth **0236**
b Kiltarlity **046 374**
b Kilwinning **0294**
b1 Kimbolton **048 084**
a Kimpton **0438**
b Kinbrace **043 13**

**Charge
letter**

b Kincardine (Fife) . . . **0259**
b Kincardine O'Neil **033 984**
b Kincraig **054 04**
b1 Kinellar **022 479**
b1 Kineton
(Warwicks) . . . **0926**
b Kingairloch **096 783**
b King Edward **088 85**
b Kingham **060 871**
b Kinghorn **0592**
b Kinglassie **059 282**
b Kingoldrum **057 581**
b Kingsbridge **0548**
b1 Kingsclere **0635**
b Kings Cliffe **078 087**
b Kingshouse **085 56**
b1 Kingskerswell
(4 fig. nos.) . . . **080 47**
(6 fig. nos.) . . . **0803**
b Kingsland **056 881**
L Kings Langley
(Herts) 40
b Kingsley **0928**
b Kings Lynn **0553**
b Kings Somborne . . . **079 47**
b1 Kingsthorpe **060 121**
b Kingston Blount . . . **0844**
b Kingston St. Mary **082 345**
b1 Kingswear **080 425**
b1 Kingswinford
(4 fig. nos.) . . . **038 44**
(6 fig. nos.) . . . **0384**
b Kington **0544**
b Kington Langley . . . **024 975**
b Kingussie **054 02**
b Kinlet **029 924**
b Kinlochard **087 77**
b Kinlochbervie **097 182**
b Kinlocheil **039 783**
b Kinlochewe **044 584**
b Kinlochlaggan **052 83**
b Kinlochleven **085 54**
b Kinloch Rannoch **088 22**
b Kinlochspelve **068 04**
b1 Kinnerton
(Chester) **0244**
b Kinoulton **094 97**
b Kinross **0577**
b Kinrossie **082 15**
b Kintbury
(3 & 4 fig. nos.) **048 85**
(5 fig. nos.) . . . **0488**
b Kintore
(4 fig. nos.) . . . **046 73**
(5 fig. nos.) . . . **0467**
b1 Kinver
(4 fig. nos.) . . . **038 483**
(6 fig. nos.) . . . **0384**
b Kippen **078 687**

b Kippford **055 662**
b Kirby Cane **050 845**
b Kirby Misperton . . . **065 386**
b Kircubbin **024 771**
a Kirdford **040 377**
b Kirk Andreas **062 488**
b Kirkbean **038 788**
b Kirkbride
(3 fig. nos.) . . . **096 55**
(5 fig. nos.) . . . **0965**
b Kirkby-in-Furness **022 989**
b Kirkby Lonsdale . . . **0468**
b Kirkby Malzeard . . . **076 583**
b Kirkbymoorside . . . **0751**
b Kirkby Stephen **0930**
b Kirkby Thore
(3 fig. nos.) . . . **093 06**
(5 fig. nos.) . . . **0930**
b Kirkcaldy **0592**
b Kirkcolm **077 685**
b Kirkconnel **065 93**
b Kirkcowan **067 183**
b Kirkcudbright **0557**
b Kirkgunzeon **038 776**
b1 Kirkham **0772**
b Kirkiner
(3 fig. nos.) . . . **098 884**
(5 fig. nos.) . . . **0988**
b1 Kirk Langley **033 124**
b Kirklington **022 875**
b Kirkmichael
(Ayrshire) **065 55**
b Kirk Michael
(I.O.M.) **062 487**
b Kirkoswald **065 56**
b Kirkpatrick
Durham **055 665**
b Kirkpatrick
Fleming **046 18**
b Kirkton Manor **072 14**
b Kirkwall **0856**
b Kirriemuir
(4 fig. nos.) . . . **057 52**
(5 fig. nos.) . . . **0575**
b Kirtlebridge **046 15**
b Kirton (Suffolk) . . . **039 48**
b Kirton Lindsey **0652**
b Kishorn **052 03**
b1 Knarr Cross **073 128**
b Knighton (Powys) **0547**
b Knightwick **0886**
b Knipton **047 682**
b Knock **046 686**
L Knockholt 0959
b Knockin **069 185**
b1 Knott End **0253**
b Knottingley **0977**
b Knowle **056 45**
b Knutsford **0565**

b Kyle **0599**
b Kylestrome **097 182**
b Kyre **088 54**

L

b Lacock **024 973**
b Ladybank **0337**
b Laggan **052 84**
b Lairg **0549**
a Lamberhurst **0892**
b Lambourn **0488**
b Lamington **089 95**
b Lamrash **077 06**
b Lampeter **0570**
b Lamphey **0646**
b Lamplugh
(3 fig. nos.) . . . **094 686**
(6 fig. nos.) . . . **0946**
b Lanark **0555**
b Lancaster **0524**
b Lanchester
(Co. Durham) . . . **0207**
b1 Lancing
(4 & 5 fig. nos.) **090 63**
(6 fig. nos.) . . . **0903**
b1 Landrake
(3 fig. nos.) . . . **075 538**
(6 fig. nos.) . . . **0752**
b Langbank **047 554**
b Langdale **096 67**
b Langholm **0541**
b Langley Mill
(4 & 5 fig. nos.) **077 37**
(6 fig. nos.) . . . **0773**
b Langport **0458**
b Langrick **020 573**
a Langton **089 286**
b Langtree **080 55**
b Langwathby **076 881**
b Lanivet **020 883**
b Lanreath
(3 fig. nos.) . . . **050 32**
(5 fig. nos.) . . . **0503**
b Lanwood **044 387**
b Lapford **036 35**
b Lapworth **056 43**
b Larbert **0324**
b Largs **0475**
b Larkhall **0698**
b Larne **0574**
b Lasingham **075 15**
b Latheron **059 34**
b Lauder **057 82**
b Laugharne **099 421**
b Laughton **042 782**
b Launceston **0566**
b Laurecekirk **056 17**

**Charge
letter**

b Laurieston **064 45**
b Lavenham **0787**
b Lavington **038 081**
b Laxey (I.O.M.) **0624**
b1 Layer-de-la-Haye **020 634**
b Lazonby **076 883**
b Lea (Hereford) **098 981**
b Leabrooks **0773**
b Leadhills **065 94**
b1 Leamington Spa. **0926**
L Leatherhead
(5 fig. nos.) **53**
(6 fig. nos.) **0372**
L Lea Valley **9**
b Leconfield **0401**
b Ledaig **063 172**
b Ledbury **0531**
b Leebotwood **069 45**
b Lee Brockhurst. **093 924**
b1 Leeds **0532**
b Leedstown **073 685**
b Leek **0538**
b1 Lee-on-the-Solent **0705**
b Legacy **097 887**
b1 Leicester **0533**
b Leigh (Lancs) **0942**
b Leigh Sinton **0886**
b Leighton **066 68**
(will change to) **066 689**
a Leighton Buzzard **0525**
b Leintwardine **054 73**
b Leire **0455**
b Leiston **0728**
b Leitholm **089 084**
b1 Lemington
(Newcastle/Tyne)
(6 fig. nos.) **0632**
(7 fig. nos.
see Tyneside)
b Lempitlaw **057 33**
b Lendalfoot
(3 fig. nos.) **046 589**
(5 fig. nos.) **0465**
b Lennoxton **0360**
b Leominster **0568**
b Lerwick **0595**
b Lesmahagow **0555**
b Leswalt **077 687**
a Letchworth
(Herts) **046 26**
b Letham (Angus) **030 781**
b Letham (Fife) **033 781**
b Letterston
(3 fig. nos.) **034 84**
(6 fig. nos.) **0348**
b Leuchars **033 483**
b Leven (Fife) **0333**
b Leven
(N.Humberside) **0401**

b Leverburgh **085 982**
b Lewdown **056 683**
b1 Lewes
(4 & 5 fig. nos.) **079 16**
(6 fig. nos.) **0273**
b1 Leyland **077 44**
b1 Leysdown-on-Sea
(3 fig. nos.) **079 581**
(6 fig. nos.) **0795**
b Leysters **056 887**
b Lhanbryde
(4 fig. nos.) **034 384**
(6 fig. nos.) **0343**
b Lichfield **054 32**
b Liddesdale **054 121**
b Lifton **056 684**
b Lilliesleaf **083 57**
b Lillingstone
Dayrell **028 06**
b Limavady **050 472**
(will change to) **050 47**
b Limekilns **0383**
b1 Limpley Stoke **022 122**
L Limsfield
Chart **088 388**
b Lincoln **0522**
a Lindfield
(West Sussex) **044 47**
a Lingfield (Surrey) **0342**
b Linkenholt **026 487**
b Linley **058 861**
b Linlithgow
(4 fig. nos.) **050 684**
(6 fig. nos.) **0506**
b Linstead **098 685**
b Linton-on-Ouse **034 74**
b Lintrathen **057 56**
b1 Liphook **0428**
b Lisbellaw
(3 fig. nos.) **036 587**
(6 fig. nos.) **0365**
b Lisburn **084 62**
b Liskeard **0579**
b Lismore **063 176**
b Lisnaskea **036 57**
b Liss (Hants)
(4 fig. nos.) **073 082**
(6 fig. nos.) **0730**
b Litcham **032 876**
b Littleborough **0706**
b1 Littlebourne **022 778**
b Little Brampton **058 87**
b Little Budworth **082 921**
a Little Chalfont **024 04**
b Little Cherington **060 875**
a Little Gaddesden **044 284**
b1 Littlehampton
(4 & 5 fig. nos.) **090 64**
(6 fig. nos.) **0903**

b Little Haywood **0889**
b Little Mill **049 528**
b Little Steeping **075 486**
a Littlewick Green. **062 882**
b1 Liverpool
(see page 41)
b Livingston **0506**
b Llananno **059 783**
b Llanarmon
Dyffryn-Ceiriog **069 176**
b Llanarmon-yn-Ial **082 43**
b Llanarth
(3 fig. nos.) **054 554**
(6 fig. nos.) **0545**
b Llanbedr **034 123**
b Llanbedrog
(3 fig. nos.) **075 884**
(6 fig. nos.) **0758**
b Llanberis
(3 fig. nos.) **028 682**
(6 fig. nos.) **0286**
b Llanboidy **099 46**
b Llanbrynmair **065 03**
b Llanddarog **026 786**
b Llandderfel **067 83**
b Llandegla **097 888**
b Llandeilo **0558**
b Llandovery **0550**
b Llandrillo **049 084**
b Llandrindod Wells **0597**
b Llandudno **0492**
b Llandybie **0269**
b Llandyrnog **082 44**
b Llandysul **055 932**
b Llanelli
(4 & 5 fig. nos.) **055 42**
(6 fig. nos.) **0554**
b Llanerchymedd **024 876**
b Llanfaethlu
(3 fig. nos.) **040 788**
(6 fig. nos.) **0407**
b Llanfair
Caereinion **0938**
b Llanfairfechan **0248**
b Llanfairpwll **0248**
b Llanfairtalhaiarn. **074 584**
b Llanferres **035 285**
b Llanfrynach **087 486**
b Llanfyllin (Powys) **069 184**
b Llangadfan **093 888**
b Llangadog
(3 fig. nos.) **055 03**
(6 fig. nos.) **0550**
b Llangammarch
Wells **059 12**
b Llangarron **098 984**
b Llangefni **0248**
b Llangetho **097 423**
b Llangennech **0554**

*Charge
letter*

| | | |
|--|---|---|
| <i>b</i> 1 Llangennith (West Glam) . . . 044 127 | <i>b</i> Lochranza 077 083 | <i>b</i> Lossiemouth . . . 034 381 |
| <i>b</i> Llangernyw . . . 074 576 | <i>b</i> Loch Scavaig . . . 047 16 | <i>b</i> Loughborough . . 0509 |
| <i>b</i> Llangoed 024 878 | <i>b</i> Lochwinnoch . . . 0505 | <i>b</i> Loughgall 076 289 |
| <i>b</i> Llangollen 0978 | <i>b</i> Lockerbie 057 62 | <i>b</i> Loughgiel |
| <i>b</i> Llangorse 087 484 | <i>b</i> Lockeridge 067 286 | (3 fig. nos.) . . . 026 564 |
| <i>b</i> Llangrannog . . . 023 978 | <i>b</i> Lockley 0794 | (5 fig. nos.) . . . 026 56 |
| <i>b</i> Llangunllo 054 781 | <i>b</i> Locks Heath | <i>b</i> Louth 0507 |
| <i>b</i> Llangurig 055 15 | (4 & 5 fig. nos.) 048 95 | <i>b</i> Loveden 0400 |
| <i>b</i> Llangybi 057 045 | (6 fig. nos.) . . . 0489 | <i>b</i> 1 Lowdham 060 745 |
| <i>b</i> Llanidloes 055 12 | <i>b</i> Loddiswell 054 855 | <i>a</i> Lower Beeding . . 040 376 |
| <i>b</i> Llanilar 097 47 | <i>b</i> Loddon 0508 | <i>b</i> Lower Peover . . . 056 581 |
| <i>b</i> Llanefydd 074 579 | <i>L</i> Lodge Hill 66 | <i>b</i> Lower Withington 0477 |
| <i>b</i> Llanon 097 48 | <i>b</i> Lodsworth 079 85 | <i>b</i> Lowestoft 0502 |
| <i>b</i> Llanpumsaint . . . 026 784 | <i>b</i> Loganlea 050 187 | <i>b</i> 1 Low Fell |
| <i>b</i> Llanrhaeadr (Oswestry) . . . 069 189 | <i>b</i> Loganswell 035 55 | (6 fig. nos.) . . . 0632 |
| <i>b</i> Llanrwst 0492 | <i>L</i> London | (7 fig. nos. |
| <i>b</i> Llansannan 074 577 | (see page 41) 01 | see Tyneside) |
| <i>b</i> Llansantffraid . . 069 181 | <i>b</i> Londonderry . . . 0504 | <i>b</i> Lowick Bridge . . . 022 985 |
| <i>b</i> Llansilin (Clwyd) . 069 170 | <i>b</i> 1 Long Ashton . . . | <i>b</i> Low Ireby 096 57 |
| <i>b</i> Llanstephan 026 783 | (4 fig. nos.) . . . 027 580 | <i>a</i> Loxwood 0403 |
| <i>b</i> Llanteg 083 483 | (6 fig. nos.) . . . 0272 | <i>b</i> Ludlow 0584 |
| <i>b</i> Llantilio 060 085 | <i>b</i> Long Bredy 030 83 | <i>b</i> Luing 085 24 |
| <i>b</i> Llantrisant 0443 | <i>b</i> Long Buckby . . . 0327 | <i>b</i> 1 Lulsgate 027 587 |
| <i>b</i> Llantwit Major . . 044 65 | <i>b</i> Long Compton . . 060 884 | <i>b</i> Lumphanan 033 983 |
| <i>b</i> Llanuwchllyn . . . 067 84 | <i>b</i> Long Crendon . . . 0844 | <i>b</i> Lumsden 046 48 |
| <i>b</i> Llanwddyn 069 173 | <i>b</i> 1 Longdown 039 281 | <i>b</i> Lundie |
| <i>b</i> Llanwern 0633 | <i>b</i> 1 Long Eaton . . . | (3 fig. nos.) . . . 082 86 |
| <i>b</i> Llanwnda 0286 | (4 & 5 fig. nos.) 060 76 | (5 fig. nos.) . . . 0828 |
| <i>b</i> Llanwrtyd Wells . . 059 13 | (6 fig. nos.) . . . 0602 | <i>b</i> Lundin Links . . . 0333 |
| <i>b</i> Llanybydder 0570 | <i>a</i> Longfield (Kent) . . 047 47 | <i>b</i> Luppitt 040 489 |
| <i>b</i> Llanymynech 0691 | <i>b</i> Longforgan 082 622 | <i>b</i> Lurgan 076 22 |
| <i>b</i> Llanynys 074 578 | (will change to) 038 234 | <i>b</i> Luss 043 686 |
| <i>b</i> Llawhaden 099 14 | <i>b</i> Longformacus . . . 036 17 | <i>b</i> Lustleigh 064 77 |
| <i>b</i> Llechryd 023 987 | <i>b</i> Longframlington . 066 570 | <i>b</i> Luthrie 033 77 |
| <i>b</i> Llithfaen 075 885 | <i>b</i> Longhope | <i>a</i> Luton 0582 |
| <i>b</i> Llwyndrain 023 977 | (Orkney) 085 670 | <i>b</i> Lutterworth 045 55 |
| <i>b</i> Llyswen 087 485 | <i>b</i> Longhorsley 067 088 | <i>b</i> Lybster 059 32 |
| <i>b</i> Lochailort 068 77 | <i>b</i> Longhoughton . . 066 577 | <i>b</i> Lydbury North . . 058 88 |
| <i>b</i> Lochans 077 682 | <i>b</i> Longmorn 034 386 | <i>b</i> Lydd 0679 |
| <i>b</i> Lochavich 086 64 | <i>b</i> Longniddry 0875 | <i>b</i> Lydeard St. |
| <i>b</i> Lochboisdale . . . 087 84 | <i>b</i> Longnor 029 883 | Lawrence 098 47 |
| <i>b</i> Lochbroom 085 485 | <i>b</i> Longparish 026 472 | <i>b</i> Lydford 082 282 |
| <i>b</i> Lochcarron 052 02 | <i>b</i> Long Preston . . . 072 94 | <i>b</i> 1 Lye |
| <i>b</i> Lochearnhead . . . 056 73 | <i>b</i> 1 Longridge 077 478 | (4 fig. nos.) . . . 038 482 |
| <i>b</i> Locheport 087 64 | <i>b</i> Longside 077 982 | (6 fig. nos.) . . . 0384 |
| <i>b</i> Lochfoot 038 773 | <i>b</i> Long Stratton . . . 0508 | <i>b</i> Lyme Regis 029 74 |
| <i>b</i> Lochgair 054 682 | <i>b</i> 1 Long Sutton | <i>b</i> 1 Lyminge 0303 |
| <i>b</i> Lochgelly 0592 | (Hants) 025 681 | <i>b</i> Lymington |
| <i>b</i> Lochgilphead . . . 0546 | <i>b</i> Long Sutton | (Hants) 0590 |
| <i>b</i> Lochgoilhead . . . 030 13 | (Somerset) 045 824 | <i>b</i> Lymm 092 575 |
| <i>b</i> Lochinver 057 14 | <i>b</i> 1 Longton (Lancs) . 0772 | <i>b</i> 1 Lyndhurst 042 128 |
| <i>b</i> Lochmaben | <i>b</i> Longtown | <i>b</i> Lyne of Skene . . . 033 06 |
| (3 fig. nos.) . . . 038 781 | (Cumbria) 0228 | <i>b</i> Lynton |
| (6 fig. nos.) . . . 0387 | <i>b</i> Longtown Castle . 087 387 | (4 fig. nos.) . . . 059 85 |
| <i>b</i> Lochmaddy 087 63 | <i>b</i> Longville 069 43 | (5 fig. nos.) . . . 0598 |
| <i>b</i> Lochmaree 044 589 | <i>b</i> 1 Longworth 0865 | <i>b</i> Lyonshall 054 48 |
| <i>b</i> Lochmore 097 184 | <i>b</i> Lonmay 0346 | <i>b</i> 1 Lytchett Minster . 0202 |
| | <i>b</i> Looe 050 36 | <i>b</i> Lyth 095 584 |
| | <i>b</i> Lorton 090 085 | <i>b</i> 1 Lytham 0253 |

M

| | | |
|---|--|---|
| <i>b</i> Mablethorpe (4 fig. nos.) . . . 052 13 (5 fig. nos.) . . . 0521 | <i>b</i> March (4 & 5 fig. nos.) 035 42 (6 fig. nos.) . . . 0354 | <i>b</i> Mayobridge . . . 069 385 |
| <i>b</i> Macclesfield . . . 0625 | <i>b</i> Mareham-le-Fen . . . 065 886 | <i>b</i> Maze 0846 |
| <i>b</i> Macduff 0261 | <i>b</i> Mariner 047 284 | <i>b</i> Meare Heath . . . 045 86 |
| <i>b</i> Machen 0633 | <i>b</i> Market Bosworth . . . 0455 | <i>b</i> Measham 0530 |
| <i>b</i> Machrie 077 084 | <i>b</i> Market Deeping . . . 0778 | <i>b</i> Medbourne Green . . . 085 883 |
| <i>b</i> Machrihanish . . . 058 681 | <i>b</i> Market Drayton . . . 0630 | <i>a</i> Medway 0634 |
| <i>b</i> Machynlleth . . . 0654 | <i>b</i> Market | <i>b</i> Meifod 093 884 |
| <i>b</i> Madderty 076 483 | <i>b</i> Harborough . . . 0858 | <i>b</i> Meigle 082 84 |
| <i>b</i> Madingley 0954 | <i>b</i> Markethill 0861 | <i>b</i> Meikleour 025 083 |
| <i>b</i> Madox 099 48 | <i>b</i> Market Rasen . . . 0673 | <i>b1</i> Melbourne (Derby) 033 16 |
| <i>b</i> Maelgwyn 049 261 | <i>b</i> Market Weighton (4 fig. nos.) . . . 069 62 (5 fig. nos.) . . . 0696 | <i>b</i> Melbourne (Yorks) 075 93 |
| <i>b</i> Maenclochog . . . 099 13 | <i>b</i> Markfield (4 fig. nos.) . . . 053 05 (6 fig. nos.) . . . 0530 | <i>b1</i> Melksham 0225 |
| <i>b</i> Maentwrog 076 685 | <i>b</i> Mark Moor 027 864 | <i>b</i> Mellis 037 983 |
| <i>b</i> Maerdy (Mid Glam) . . . 044 363 | <i>b</i> Marlborough . . . 0672 | <i>b</i> Mellor 025 481 |
| <i>b</i> Maerdy (N. Wales) . . . 049 081 | <i>a</i> Marlow (Bucks) . . . 062 84 | <i>b</i> Mells 0373 |
| <i>b</i> Maesteg 0656 | <i>b</i> Marnhull 0258 | <i>b</i> Melmerby 076 584 |
| <i>b</i> Maesycrugiau . . . 055 935 | <i>b</i> Marown (I.O.M.) . . . 0624 | <i>b</i> Melrose 089 682 |
| <i>b</i> Maghera 0648 | <i>b</i> Marrburn 084 86 | <i>b</i> Melton Constable . . . 0263 |
| <i>b</i> Magherafelt 0648 | <i>b</i> Marshalls Cross . . . 0744 | <i>b</i> Melton Mowbray . . . 0664 |
| <i>b</i> Magor 0633 | <i>b</i> Marshbrook 069 46 | <i>b</i> Melvich 064 13 |
| <i>b</i> Maiden Bradley . . 098 53 | <i>b</i> Marshchapel 047 286 | <i>b</i> Memsie 034 64 |
| <i>a</i> Maidenhead 0628 | <i>b1</i> Marshfield (3 fig. nos.) . . . 022 124 (6 fig. nos.) . . . 0225 | <i>b</i> Menai Bridge 0248 |
| <i>a</i> Maiden Newton . . 0300 | <i>b</i> Marshland Smeeth 094 573 | <i>b</i> Mendlesham 044 94 |
| <i>a</i> Maidstone 0622 | <i>b</i> Marston Magna . . . 0935 | <i>b</i> Menmuir 035 66 |
| <i>b1</i> Maidwell 060 128 | <i>b</i> Martin 052 67 | <i>b</i> Menston 0943 |
| <i>b1</i> Maldon (Essex) . . 0621 | <i>b</i> Martin Cross 072 589 | <i>a</i> Meopham 0474 |
| <i>b</i> Mallaig 0687 | <i>b</i> Martinstown (Co. Antrim) . . . 026 673 | <i>b</i> Mere (Wilts) 0747 |
| <i>b</i> Malmesbury (4 fig. nos.) . . . 066 62 (6 fig. nos.) . . . 0666 | <i>b</i> Martinstown (Dorset) 030 588 | <i>b1</i> Mereside 073 129 |
| <i>b</i> Malpas (Cheshire) (3 fig. nos.) . . . 094 883 (6 fig. nos.) . . . 0948 | <i>b</i> Martletwy 083 485 | <i>b</i> Meriden 0676 |
| <i>b</i> Malton (Nth. Yorks) . . . 0653 | <i>b</i> Martock 0935 | <i>b</i> Merkland 054 983 |
| <i>b</i> Malvern 068 45 | <i>b1</i> Marton (Warwicks) 0926 | <i>L</i> Merstham 649 |
| <i>b</i> Mamhead 062 688 | <i>b</i> Marton Heath . . . 026 04 | <i>b</i> Merthyr Cynog 087 489 |
| <i>b</i> Manaccan 032 623 | <i>b</i> Maryport (4 fig. nos.) . . . 090 081 (6 fig. nos.) . . . 0900 | <i>b</i> Merthyr Tydfil 0685 |
| <i>b</i> Manaton 064 722 | <i>b</i> Mary Tavy 082 281 | <i>b</i> Metheringham 0526 |
| <i>b1</i> Manchester (see page 41) . . . | <i>a</i> Matching 027 982 | <i>b</i> Methlick 065 14 |
| <i>b</i> Manea 035 478 | <i>b</i> Matlaske 026 377 | <i>b</i> Methven 073 884 |
| <i>b</i> Manish 085 983 | <i>b</i> Matlock 0629 | <i>b</i> Methwold (3 fig. nos.) . . . 036 67 (6 fig. nos.) . . . 0366 |
| <i>b</i> Manley 092 84 | <i>b</i> Mauchline 0290 | <i>b</i> Mevagissey 0726 |
| <i>b1</i> Manningtree (4 fig. nos.) . . . 020 639 (6 fig. nos.) . . . 0206 | <i>b</i> Maud 077 14 | <i>b</i> Mexborough 0709 |
| <i>b</i> Manorbier 083 482 | <i>b</i> Mawgan (Helston) 032 622 | <i>b</i> Michaelchurch 098 123 |
| <i>b</i> Mansfield 0623 | <i>b</i> Mawnan Smith . . . 0326 | <i>b1</i> Micheldever 096 289 |
| <i>b1</i> Manston (Kent) . . 084 389 | <i>b</i> Maybole 0655 | <i>b</i> Mickleton 038 677 |
| <i>b</i> Manton (Leics) . . 057 285 | <i>b</i> Mayfield 0435 | <i>b1</i> Mickle Trafford . . . 0244 |
| <i>b</i> Maplewood 044 366 | | <i>b</i> Mid Calder 0506 |
| <i>b</i> Marazion 0736 | | <i>b1</i> Middlesbrough . . . 0642 |

**Charge
letter**

| | | |
|--|---|--|
| b Midhurst (4 fig. nos.) . . . 073 081 (6 fig. nos.) . . . 0730 | b Monmouth 0600 | b Mundford 084 287 |
| b Midsomer Norton 0761 | b Montgomery . . . 068 681 | b Munlochry 046 381 |
| b Mid Yell 0957 | b Montrose 0674 | b Munslow 058 476 |
| b Milborne Port . . 0963 | b Monymusk 046 77 | a Mursley 029 672 |
| b Milborne St. Andrew 025 887 | b Moore 092 574 | b Muthill 076 481 |
| b Mildenhall 0638 | b Morchard Bishop 036 37 | |
| b Milfield 066 86 | b Morcott 057 287 | N |
| b Milford Haven (4 & 5 fig. nos.) 064 62 (6 fig. nos.) . . . 0646 | b Morden 092 945 | b1 Nacton 047 388 |
| b Milford-on-Sea . . 059 069 | b Morebattle 057 34 | b1 Nailbourne 022 774 |
| b1 Milland 042 876 | b Morecambe 0524 | b1 Nailsea 0272 |
| b Millisle 0247 | a Moreton (Essex) . 027 783 | b Nailsworth 045 383 |
| b Millom 0657 | b Moretonhampstead (3 fig. nos.) . . . 064 74 (5 fig. nos.) . . . 0647 | b Nairn 0667 |
| b Millport (3 fig. nos.) . . . 047 553 (6 fig. nos.) . . . 0475 | b Moreton-in-Marsh 0608 | b Nantgaredig . . . 026 788 |
| b Milnthorpe (4 fig. nos.) . . . 044 82 (5 fig. nos.) . . . 0448 | b1 Moreton Morrell . 092 685 | b Nantglyn 074 570 |
| b1 Milstead 079 583 | b Morham 062 089 | b Nantlle 028 689 |
| b Milton Abbas . . . 0258 | b Morland 093 14 | b Nantwich 0270 |
| b Milton Abbot . . . 082 287 | b1 Morley 0532 | b Nantyerry 0873 |
| b Milton Damerel . . 040 926 | b Morpeth 0670 | a Naphill 024 024 |
| b1 Milton Keynes . . 0908 | b1 Mortimer 0734 | b Narberth 0834 |
| b Milverton 0823 | b Morton (Bourne) . 077 87 | b Narborough 0760 |
| b Minard 054 66 | b Morvern 096 784 | b1 Nayland (Colchester) . . . 0206 |
| b Mindrum 089 085 | b Morville 074 631 | L Nazeing 099 289 |
| b Minehead 0643 | b Morwenstow . . . 028 883 | b Neath 0639 |
| b Minety (3 fig. nos.) . . . 066 640 (6 fig. nos.) . . . 0666 | b Moscow 056 07 | b Nebo 097 46 |
| b1 Minster 0795 | b Mossley 045 75 | b Needham Market 0449 |
| b Minsterley 074 374 | b Mossyard 055 724 | b Nefyn 0758 |
| b1 Minsterworth . . 045 275 | b Mostyn (3 fig. nos.) . . . 074 572 (6 fig. nos.) . . . 0745 | b Nelson (Lancs) . . 0282 |
| b Mintlaw (4 fig. nos.) . . . 077 12 (5 fig. nos.) . . . 0771 | b Motherwell 0698 | b Nelson (Mid Glam) . . . 0443 |
| b Mirfield 0924 | b Mottram 0457 | b Nesscliffe 074 381 |
| b Miserden 028 582 | b Moulton Chapel . 040 67 | b Netheravon 098 07 |
| b Mitchell 087 251 | b Mountain Ash . . 0443 | b Netherbury 030 888 |
| b Mobberley 056 587 | b Mountfield (3 fig. nos.) . . . 066 274 (5 fig. nos.) . . . 066 27 | b Netherend 059 452 |
| b Moccas 098 17 | b Mousehole 073 673 | b Nether Stowey . . 0278 |
| b Mochrum 098 886 | b Mouswald 038 783 | b Nethybridge . . . 047 982 |
| b Modbury 0548 | b Moy (3 & 4 fig. nos.) 086 878 (5 fig. nos.) . . . 086 87 | b Nettlebed 0491 |
| b Moelfre 024 888 | a Much Hadham . . 027 984 | b New Abbey 038 785 |
| b Moelwyn 076 689 | b Much Marcle . . . 053 184 | b New Aberdour . . 034 66 |
| b Moffat 0683 | b Much Wenlock . . 0952 | b Newark 0636 |
| L Mogador 0737 | b Muckhart 025 981 | b Newbigging (Angus) 082 623 (will change to) 038 235 |
| b Moira 0846 | b Muirhead 0382 | b Newbiggin-on- Lune 058 73 |
| b Mold 0352 | b Muirkirk (3 fig. nos.) . . . 029 06 (5 fig. nos.) . . . 0290 | b Newborough (Anglesey) 024 879 |
| b Moneymore (3 & 4 fig. nos.) 064 874 (5 fig. nos.) . . . 064 87 | b Muir of Fowls . . 033 64 | b1 Newborough (Peterborough) 073 123 |
| b Moniaive 084 82 | b Muir-of-Ord . . . 0463 | b Newbridge (Dumfries) (3 fig. nos.) . . . 038 772 (6 fig. nos.) . . . 0387 |
| b Monifieth 0382 | b Mulbarton 0508 | b Newbridge (Gwent) 0495 |
| | b Mulben 054 26 | b Newbridge-on- Wye 059 789 |
| | b Mullion 0326 | b Newbrough (Hexham) 043 474 |
| | b Munderfield . . . 088 53 | |
| | b Mundesley 0263 | |

**Charge
letter**

b New Buckenham **095 386**
b Newburgh
(Aberdeen) . . . **035 86**
b Newburgh (Fife)
(3 fig. nos.) . . **033 74**
(5 fig. nos.) . . **0337**
b1 Newbury (Berks). **0635**
b Newby Bridge . . **0448**
b Newcastle
(Co. Down) . . **039 67**
b1 Newcastle
(Staffs) **0782**
b Newcastle Emlyn **0239**
b1 Newcastle upon Tyne
(6 fig. nos.) . . **0632**
(7 fig. nos.)
see Tyneside)
b New Cumnock
(3 & 4 fig. nos.) **029 04**
(5 fig. nos.) . . **0290**
b New Deer **077 13**
a Newdigate . . . **030 677**
b Newent **0531**
b New Galloway . . **064 42**
b1 Newhaven
(4 fig. nos.) . . **079 12**
(6 fig. nos.) . . **0273**
b Newick **082 572**
b1 Newington . . . **0795**
b New Leake **020 584**
b New Luce **058 16**
b Newmachar
(4 fig. nos.) . . **065 17**
(5 fig. nos.) . . **0651**
b Newmarket **0638**
b New Mills
(Derbys) **0663**
b Newmills (Fife) . . **0383**
b New Milton **0425**
b Newnham (Glos) **059 455**
b Newnham Bridge **058 479**
b New Oakley . . . **0383**
b New Pitsligo
(3 fig. nos.) . . **077 17**
(5 fig. nos.) . . **0771**
b Newport (Dyfed) **0239**
b Newport (Gwent) **0633**
b1 Newport
(I. of Wight) . . **0983**
b Newport (Salop). **0952**
b Newport-on-Tay **0382**
b1 Newport Pagnell **0908**
b Newquay
(Cornwall) . . . **063 73**
b New Quay (Dyfed) **0545**
b New Radnor . . . **054 421**
b New Romney . . . **067 93**
b Newry **0693**
b Newton Abbot . . **0626**

b Newtonhill **0569**
b Newton-le-
Willows **092 52**
b Newtonmore . . . **054 03**
b1 Newton St. Cyres **039 285**
b Newton Stewart **0671**
b Newton Tracey . . **027 185**
b Newtown (Powys) **0686**
b Newtownards . . **0247**
b Newtownbutler . . **036 573**
b Newtownhamilton
(3 & 4 fig. nos.) **069 387**
(6 fig. nos.) . . **0693**
b Newtown
Llantwit **0443**
b Newtownstewart
(Co. Tyrone) . . **066 26**
b Newtyle **082 85**
b Neyland (Dyfed) . **0646**
b Nicholforest . . . **022 877**
b Nigg **086 285**
b Nigg Station . . . **086 286**
b1 Ninfield **0424**
b1 Niton **0983**
b1 Nonington **0304**
b Norcott Brook . . **092 573**
b Nordelph **036 68**
b Normanby-by-
Spital **067 37**
b Northallerton . . **0609**
b1 Northampton . . **0604**
b Northbay **087 15**
b North Berwick . . **0620**
b1 Northbourne
(4 & 5 fig. nos.) **020 16**
(6 fig. nos.) . . **0202**
b North Cadbury . . **0963**
b North Cave **043 02**
b North Cerney . . . **028 583**
b1 Northchapel . . . **042 878**
b North Cowton
(3 fig. nos.) . . **032 578**
(6 fig. nos.) . . **0325**
b1 North Crawley . . **023 065**
b North Curry **0823**
b North Erradale . . **044 585**
b North Grimston . . **094 46**
b Northiam **079 74**
b Northill **076 727**
b North Kelsey
(3 fig. nos.) . . **065 27**
(6 fig. nos.) . . **0652**
b Northleach **045 16**
a North Marston . . **029 667**
b North Molton . . . **059 84**
b North Newbald . . **069 65**
b Northop **035 286**
b North Petherton . **0278**
b North Petherwin . **056 685**

b North Rode **026 03**
b North Roe **080 63**
b North Ronaldsay **085 73**
b1 North Shields
(6 fig. nos.) . . **0632**
(7 fig. nos.)
see Tyneside)
b North Somercotes **050 785**
b North Tamerton . **040 927**
b North Tawton . . . **083 782**
b North Thoresby . . **047 287**
b North Tolsta . . . **085 189**
b1 North Trowbridge **0225**
b North Walsham . **0692**
b Northwaterbridge **067 484**
L **North Weald** . . **037 882**
b Northwich **0606**
L **Northwood** . . . **65**
b Norton **095 271**
b1 Norwich **0603**
a Norwood Hill . . . **0293**
b1 Nottingham . . . **0602**
b1 Nuneaton **0203**
b1 Nuneham
Courtenay **086 738**
b Nunney **037 384**
b Nunnington **043 95**
L **Nutfield Ridge** . **682**
b Nutley **082 571**

O

b Oakamoor **0538**
b Oakford **039 85**
b Oakham **0572**
b Oakhill **0749**
b1 Oakley **023 02**
a Oakwood Hill . . . **030 679**
b Oban **0631**
b Occold **037 971**
b Ochiltree **029 07**
b1 Odiham **025 671**
a Offley **046 276**
b1 Offshore **0224**
b1 Offton **047 333**
b Ogbourne St.
George **067 284**
b Ogmores Valley . . **0656**
b Okehampton . . . **0837**
b Old Daily **046 587**
b Oldmeldrum
(4 fig. nos.) . . **065 12**
(5 fig. nos.) . . **0651**
b Old Rayne **046 45**
b Olivewood **063 346**
b Ollaberry **080 64**
b Omagh **0662**
b Onecote **053 88**

letter

a Ongar 0277
b Onich 085 53
b Orford (Suffolk) 039 45
b Ormsary 088 03
b Ormskirk 0695
b Orphir 085 681
L Orpington 66
b Orton (Cumbria) 058 74
b Orton (Moray) 034 388
b Osmotherley 060 983
b Oswestry 0691
L Otford (Kent) 830
(will change to) 095 92
b Otley 0943
b Otterburn 0830
b Otterham Station 084 06
L Ottershaw 719
b Ottery St. Mary
(4 fig. nos.) 040 481
(5 fig. nos.) 0404
b1 Oughtibridge 074 286
b Oundle 0832
b Ousden 063 879
b Out Skerries 080 65
b Overbury 038 689
b Overstrand 026 378
b Overton (Lancs) 052 471
b Overton-on-Dee 097 873
b1 Ower 042 136
(will change to) 0703
b Owersby Moor 067 382
b1 Owslebury 096 274
b Owston Ferry 042 772
b Oxenwood 026 489
b1 Oxford 0865
L Oxshott 970
(will change to) 037 284
L Oxted
(4 fig. nos.) 988
(6 fig. nos.) 0883
b Oxton 057 85

P

b Padarn 028 680
a Paddock Wood 089 283
b Padgate 0925
b Padiham 0282
b Padstow 0841
b1 Pagham
(4 & 5 fig. nos.) 024 32
(6 fig. nos.) 0243
b1 Paignton 0803
b Painscastle 049 75
b1 Painswick 0452
b Pakenham 0359
b Palnackie 055 660
b1 Pangbourne 073 57

b Pantydwyr 059 788
b Papa Stour 059 573
b Papa Westray 085 74
b Par 072 681
b Parbold 025 76
b Parkgate 038 786
b1 Parkstone 0202
L Park Street 0727
b Parracombe 059 83
b Parton 064 47
a Partridge Green 0403
b Parwich (Derby) 033 525
b1 Passfield 042 877
b1 Patching 090 674
b Patna
(3 fig. nos.) 029 253
(6 fig. nos.) 0292
b Patrington 0964
b1 Pattingham 0902
b Pattishall 0327
b Paulerspury 032 733
b Pavilion 078 884
b Paxford 038 678
b1 Peacehaven 079 14
b Peasenhall 072 879
b Peasmarsh 079 721
b Peat Inn 033 484
b1 Peatling Magna 053 758
b Peebles 0721
b Peel 062 484
b1 Peldon 020 635
b1 Pelsall 0922
b Pembridge 054 47
b Pembroke
(4 fig. nos.) 064 63
(6 fig. nos.) 0646
a Pembury 089 282
b1 Penarth 0222
b Pencader 055 934
b Pencaitland 0875
b1 Penclawdd
(3 & 4 fig. nos.) 044 123
(6 fig. nos.) 0792
b Pencoed 0656
b Pencombe 088 55
b Pendine 099 45
b Penhow 0633
b Penicuik 0968
b Penketh 092 572
b Penkridge 078 571
b Penmachno 069 03
b1 Penmaen 044 125
b Penmaenmawr 0492
a Penn 049 481
b Pennal 065 475
b Pennant 069 174
b Pennyghael 068 14
b Penrhyndeudraeth 0766
b Penrith 0768

b Penryn 0326
a Penshurst 0892
b Pentraeth 024 870
b Pentrefoelas 069 05
b1 Pentyrch 0222
b Penybont 059 787
b Penygroes
(3 fig. nos.) 028 681
(6 fig. nos.) 0286
b Penylllyn 028 684
b Penzance 0736
b Perranporth 087 257
b Pershore 0386
b Perth 0738
b1 Peterborough 0733
b Peterchurch 098 16
b Peterhead 0779
b Peterlee 0783
b Petersfield 0730
b Peterston-super-
Ely 0446
b1 Petham 022 770
b1 Pett 042 486
b Petworth 0798
b Pewsey 067 26
b Philpstoun 050 683
b Pickering 0751
b Pickmere 056 589
b Piddletrenthide 030 04
b Piercebridge 032 574
b1 Pill 027 581
b1 Pilling 039 130
b Pilning 045 45
b Pilton 074 989
b Pinchbeck Bars 077 587
b1 Pineham 090 868
b Pinwherry
(3 fig. nos.) 046 584
(5 fig. nos.) 0465
b Pipe Gate 063 081
b Pipers Pool 056 686
b Pirnmill 077 085
a Pirton (Herts) 046 278
b Pitcaple 046 76
b Pitlochry 0796
a Plaistow 040 388
a Plaxtol 0732
a Pleshey 024 537
b Plockton 059 984
b1 Pluckley 023 384
b1 Plumpton
(East Sussex) 0273
b Plumpton
(Penrith) 076 884
b1 Plumtree 060 77
b1 Plymouth 0752
b Plymtree 088 47
b Pocklington 075 92
b1 Polegate 032 12

Charge

letter

b Polmont **0324**
b Polperro **0503**
b Polruan **072 687**
b Pomeroy
 (3 & 4 fig. nos.) **086 875**
 (5 fig. nos.) . . **086 87**
b1 Pontardawe . . . **0792**
b1 Pontardulais . . . **0792**
b Pontefract **0977**
b Ponteland **0661**
b Ponterwyd **097 085**
b Pontrhydfendigaid **097 45**
b Pontrhydygroes . **097 422**
b Ponthshaen **054 555**
b Pontyates **0269**
b Pontyberem **0269**
b Pontybodkin **0352**
b Pontycymmer **0656**
b Pontypool **049 55**
b Pontypridd **0443**
b1 Poole (Dorset)
 (4 & 5 fig. nos.) **020 13**
 (6 fig. nos.) . . **0202**
b Poolewe **044 586**
b Pooley Bridge . . . **085 36**
b Porlock **0643**
b Portadown **0762**
b Portaferry
 (3 & 4 fig. nos.) **024 772**
 (5 fig. nos.) . . **024 77**
b Port Askaig **049 684**
b Portavogie **024 77**
b Port Charlotte . . . **049 685**
b Port Dinorwic . . . **0248**
b Port Ellen **0496**
b Port Erin **0624**
b Port Glasgow **0475**
b Portglenone **0266**
b Porth
 (4 fig. nos.) . . **044 361**
 (6 fig. nos.) . . **0443**
b Porthcawl
 (4 fig. nos.) . . **065 671**
 (6 fig. nos.) . . **0656**
b Porthmadog **0766**
b Porthtowan **0209**
b Port Isaac **020 888**
b1 Portishead **0272**
b Portland **0305**
b1 Portlethen **0224**
b Portmahomack . . . **086 287**
b Portnahaven **049 686**
b Portnalong **047 872**
b Port-of-Menteith . **087 75**
b Port-of-Ness **085 181**
b Portpatrick **077 681**
b Portreath **0209**
b Portree **0478**
b Portrush **0265**

b Port St. Mary . . . **0624**
b Portscatho **087 258**
b Port Seton **0875**
b1 Portsmouth **0705**
b Portsoy
 (4 fig. nos.) . . **026 14**
 (5 fig. nos.) . . **0261**
b Portstewart **026 583**
b Port Talbot **0639**
b1 Portway **023 583**
b Port William **098 87**
b Potter Heigham
 (3 fig. nos.) . . **069 27**
 (6 fig. nos.) . . **0692**
L **Potters Bar 77**
b Potton **0767**
b Poulton (Glos) . . . **028 585**
b1 Poulton-le-Fylde . **0253**
b Poundsgate **036 43**
b Powburn **066 578**
b1 Powder Mills **079 558**
b Powerstock **030 885**
b1 Poynings **079 156**
b Poynton **0625**
b Poyntzfield **038 18**
b Poyntzpass **076 286**
b Praze **0209**
b Prestatyn **074 56**
b Prestbury **0625**
b Presteigne
 (3 & 4 fig. nos.) **054 44**
 (6 fig. nos.) . . **0544**
b Preston (Dorset) . . **0305**
b1 Preston (Kent) . . . **022 781**
b1 Preston (Lancs) . . **0772**
b1 Preston Candover . **025 687**
b Preston Capes **032 736**
b Prestonpans **0875**
b Prestwick **0292**
b Prickwillow **035 388**
b Priddy **074 987**
b Princes
 Risborough . . . **084 44**
b Princetown **082 289**
b1 Priory Park **092 686**
b Privett **073 088**
b Prudhoe **0661**
b Puddletown
 (3 fig. nos.) . . **030 584**
 (6 fig. nos.) . . **0305**
b1 Pudsey **0532**
b Pulborough
 (West Sussex) . . **079 82**
b Pulham Market . . . **037 976**
b Pumpsaint **055 85**
b Puncteston **034 882**
L **Purfleet 792**
 (will change to) **040 26**
b Puriton **0278**

b Pwllheli **0758**
b Pymore **035 387**

Q

a Quainton **029 675**
b Quatt **0746**
b Queens Head **069 188**
b Quidenham **095 387**
b Quorn **0509**

R

b Raasay **047 862**
b Rackenford **088 488**
b1 Radcliffe-on-Trent **060 73**
L **Radlett 779**
a Radnage **024 026**
b Radstock **0761**
b Radwinter **079 987**
b1 Radyr (St. Glam) **0222**
b Raglan **0291**
b Rainford **074 488**
L **Rainham**
 (Essex) 76
b Rait **082 17**
b Rampton **077 784**
b Ramsbottom **070 682**
b Ramsden **099 386**
b Ramsey (Cambs) **0487**
b1 Ramsey (Dorset) . . **0255**
b Ramsey (I.O.M.) . . **0624**
b Randalstown **084 94**
b Rangeworthy
 (3 fig. nos.) . . **045 422**
 (6 fig. nos.) . . **0454**
b Rankinston **029 259**
b Rasharkin **026 653**
b Rathfriland **082 06**
b Rathlin **026 57**
b Rattlesden **044 93**
b Raughton Head . . . **069 96**
b Ravenglass **065 77**
b Ravensingham . . . **050 846**
b Ravensworth **093 15**
b1 Rawdon **0532**
a Rayleigh **0268**
b1 Reading **0734**
b Rearsby **066 474**
b Reawick **059 586**
b Reay **084 781**
a Redbourn **058 285**
b Redbrook Maelor **094 873**
b1 Redcar **0642**
b Redditch **0527**
L **Redhill 91**
b Red Row **0670**

*Charge
letter*

b Redruth **0209**
b Redwood **044 365**
b Reedness **040 584**
b1 Reepharn **060 526**
L **Reigate** **74**
 (will change to) **073 72**
b Rendham **072 878**
b Resolven **0639**
b Reston **039 04**
b Retford **0777**
b1 Reynoldston **044 122**
b Rhandirmwyn **055 06**
b Rhayader **0597**
b Rhiw **075 888**
b Rhose **0446**
b Rhos **043 786**
b Rhosllaner-
 chrugog **0978**
b Rhosneigr **0407**
b Rhu **0436**
b Rhuddlan **0745**
b Rhydlewist **023 975**
b Rhydymain **034 141**
b Rhyl **0745**
b Rhymney **0685**
b Rhynie **046 46**
b Ribchester **025 484**
b Riccall **075 784**
b Richards Castle **058 474**
b Richhill **0762**
b Richmond
 (North Yorks) **0748**
b Rickling **079 988**
L **Rickmansworth**
 (5 fig. nos.) **87**
 (6 fig. nos.) **0923**
b Ridgewell **044 085**
a Ridgmont **052 528**
b Ridgway Cross **088 684**
b Riding Mill **043 482**
b Rilla Mill **0579**
b Rillington **094 42**
b Ringford **055 722**
b1 Ringmer **0273**
b Ringwood
 (4 & 5 fig. nos.) **042 54**
 (6 fig. nos.) **0425**
b1 Ripe **032 183**
b Ripley (Derbys) **0773**
a Ripley (Surrey) **048 643**
b Ripon **0765**
b Risca **0633**
b Risegate **077 586**
b1 Riseley **023 063**
b1 RIVERSIDE **063 583**
b1 Roade **0604**
b Roadhead **069 78**
b Robertsbridge **0580**
b Rocester **0889**

b Rochdale **0706**
b Roche (Cornwall) **0726**
b Rock
 (Kidderminster) **0299**
b Rockbourne **072 53**
b Rockcliffe
 (Cumbria) **022 874**
b Rockcliffe
 (Kirkcudbright) **055 663**
b1 Rockingham **0536**
b Rodmarton **028 584**
b Rogart **040 84**
b Rogate
 (West Sussex) **073 080**
b Rolvenden **058 084**
L **Romford (Essex)**
 (5 fig. nos.) **70**
 (6 fig. nos.) **3**
b Romsey (Hants) **0794**
b1 Romsley (Worcs) **0562**
b1 Ropley **096 277**
b Rosehall **054 984**
b Roseheart **034 67**
b Roslea **036 575**
b Rossendale **0706**
b1 Rossett **0244**
b Ross-on-Wye **0989**
b Rostrevor
 (3 & 4 fig. nos.) **069 373**
 (5 fig. nos.) **069 37**
b Rothbury **0669**
b Rotherby **066 475**
a Rotherfield
 (East Sussex) **089 285**
b Rotherfield Greys **049 17**
b Rotherham **0709**
b Rothes **034 03**
b Rothesay **0700**
b Rothiemay **046 681**
b Rothienorman **065 181**
b Rousay **085 682**
b Rowantree **056 387**
b1 Rowledge **020 628**
b1 Rowlands Castle **070 541**
b Rowlands Gill **020 74**
b Roxburgh **057 35**
b Roxton **0469**
a Roxwell **024 548**
b Royal Bath &
 West **0749**
b1 Royal Show **0203**
a Roydon (Essex)
 (4 fig. nos.) **027 979**
 (6 fig. nos.) **0279**
b Royston (Herts) **0763**
b Ruabon **0978**
a Rudgwick **040 372**
b Rudyard **053 833**
b Rufford (Lancs) **0704**

b Rufforth (York) **090 483**
b Rugby **0788**
b Rugeley **088 94**
L **Ruislip (Middlesex)**
 (5 fig. nos.) **71**
 (6 fig. nos.) **0895**
b Rumford (Bodmin) **084 14**
b Runcorn
 (5 fig. nos.) **092 85**
 (6 fig. nos.) **0928**
a Runfold **025 18**
b Rushden
 (4 & 5 fig. nos.) **093 34**
 (will change to) **0933**
 (6 fig. nos.) **0933**
b Rushlake Green **0435**
b Rushton Spencer **026 06**
b Ruskington (Lincs) **0526**
a Rusper **029 384**
b1 Rustington (West Sussex)
 (4 & 5 fig. nos.) **090 62**
 (6 fig. nos.) **0903**
b Ruthin **082 42**
b1 Ryde **0983**
b Rye (East Sussex)
 (4 fig. nos.) **079 73**
 (6 fig. nos.) **0797**
b1 Rye Market **0384**
b Ryton (Salop) **095 287**
b1 Ryton (Tyne and Wear)
 (4 fig. nos.) **089 422**
 (7 fig. nos.
 see Tyneside)

S

b Saddleworth **045 77**
b1 Saddle **092 265**
b Saffron Walden **0799**
b St. Agnes **087 255**
L **St. Albans** **56**
b St. Andrews **0334**
b1 St. Annes **0253**
b St. Asaph **0745**
b St. Athan **0446**
b St. Austell **0726**
b St. Bees **094 685**
b St. Benets **069 262**
b St. Boswells **0835**
b St. Buryan **073 672**
b St. Catherine's **049 97**
b St. Clears **0994**
b St. Columb **0637**
b St. Cross **098 682**
b St. Cyrus **067 485**
b St. Davids **0437**
b St. Day **0209**
b St. Dominick **0579**

**Charge
letter**

b St. Fergus **077 983**
b St. Field (see Saintfield)
b St. Fillans **076 485**
b St. Gennys **084 03**
b St. Germans
(Cornwall) **0503**
b St. Germans
(Norfolk) **055 385**
b St. Helens **0744**
b1 St. Ives (Cambs) . **0480**
b St. Johns **062 471**
b St. Keverne **0326**
b St. Mabyn **020 884**
b St. Margaret's
Hope **085 683**
b St. Mary Bourne . **026 473**
b St. Mawes **0326**
b St. Mawgan (Newquay)
(3 fig. nos.) **063 74**
(6 fig. nos.) **0637**
b St. Michaels **099 58**
b St. Monans **033 37**
b St. Nicholas **034 85**
b1 St. Osyth **0255**
b St. Weonards **098 18**
b1 Saddler **092 265**
b Saintfield **0238**
b Salcombe **054 884**
b Salen **096 785**
b Saline **038 384**
b Salisbury **0722**
b Salsburgh **069 887**
b1 Saltash **075 55**
b Saltcoats **0294**
b Saltfleetby **050 783**
b1 Saltford
(4 fig. nos.) **022 17**
(6 fig. nos.) **0225**
b Sambrook **095 279**
b1 Samlesbury **077 477**
b Sanday (Orkney) **085 75**
b Sandbach
(Cheshire) **093 67**
b Sandbank (Argyll) **036 985**
b Sandhead **077 683**
b Sandhurst **058 085**
b1 Sandiacre **0602**
b Sandiway **0606**
b Sandness **059 587**
b Sandon (Staffs) . . **088 97**
b1 Sandown
(I. of Wight) **0983**
b1 Sandwich (Deal) . **0304**
b Sandwich
(Orkney) **085 684**
b Sandwick
(Shetland) **095 05**
b Sandy (Beds) **0767**

b Sanquhar
(3 & 4 fig. nos.) **065 92**
(5 fig. nos.) **0659**
b Sapcote **045 527**
b Sark **048 183**
b Sarkbank **046 13**
b Satterthwaite . . . **022 984**
b Sauchen **033 03**
b1 Saughall **0244**
b Saundby **042 784**
b Saundersfoot **0834**
b Sawley **076 586**
b Saxby-all-Saints . **065 261**
b Saxmundham **0728**
b Saxthorpe **026 387**
b Scafford **066 476**
b Scalloway **059 588**
b Scalpay **085 984**
b Scaniport **046 384**
b Scarborough **0723**
b Scarinish **087 92**
b Scarisbrick **0704**
b Scarista **085 985**
b Scarp **085 986**
a Scatwell **099 76**
a Scaynes Hill **044 486**
b Schivas **035 87**
b Scillonia **0720**
b Scole **037 978**
b Scone **0738**
b Scotby **022 872**
b Scothern **067 33**
b Scotlandwell **059 284**
b Scots Gap **067 074**
b Scourie **0971**
b Scremby **075 485**
b Scunthorpe **0724**
b1 Seaford
(East Sussex) **0323**
b Seaforde
(Co. Down) **039 687**
b Seagry **0249**
b Seaham **0783**
b Seahouses **0665**
b1 Seal Sands **0642**
b Searby **065 262**
b Seascale **0940**
b Seaton (Devon) . . . **0297**
b1 Seaton Delaval
(6 fig. nos.) **0632**
(7 fig. nos.
see Tyneside)
b1 Seaview **098 371**
b Sedbergh **0587**
b Sedgfield **0740**
b1 Sedgley **090 73**
b Sedgwick **0448**
b1 Sedlescombe **042 487**

b Seend
(3 fig. nos.) **038 082**
(6 fig. nos.) **0380**
b Seifton **058 473**
b Seighford **078 575**
b Selborne **042 050**
b Selby (Nth. Yorks) **0757**
b Selkirk **0750**
b1 Sellindge (Kent) . . **030 381**
b1 Selling
(Faversham) **022 785**
b1 Selsey
(4 fig. nos.) **024 361**
(6 fig. nos.) **0243**
b Selside **053 983**
b1 Selsted **030 383**
b1 Senghenydd **0222**
b Sennen **073 687**
b Sennybridge
(3 fig. nos.) **087 482**
(6 fig. nos.) **0874**
b Settle **072 92**
a Sevenoaks **0732**
b1 Seven Sisters **0639**
b Severn Stoke **090 567**
b Shaftesbury **0747**
b Shaldon (Devon)
(4 fig. nos.) **062 687**
(6 fig. nos.) **0626**
b1 Shanklin
(4 fig. nos.) **098 386**
(6 fig. nos.) **0983**
b Shap **093 16**
a Sharpthorne **0342**
b1 Shaugh Prior **075 539**
b Shaw **0706**
b Shawbost **085 171**
b Shawbury **0939**
b Shebbear **040 928**
a Sheering **027 989**
b1 Sheerness **0795**
b1 Sheffield **0742**
b Shelsley
Beauchamp **088 65**
b1 Shenley Church
End **090 853**
b Shenstone **0543**
a Shephall **043 888**
b1 Shepherdswell **0304**
b Shepshed
(4 fig. nos.) **050 95**
(6 fig. nos.) **0509**
b Shepton Mallet . . . **0749**
b Sherborne (Dorset)
(4 fig. nos.) **093 581**
(6 fig. nos.) **0935**
b Sherburn
(Nth. Yorks) **094 44**
a Shere **048 641**

*Charge
letter*

| | | | | | |
|--|----------------|--|----------------|--|----------------|
| <i>b</i> Sheriff Hutton . . . | 034 77 | <i>b</i> Skipsea | 026 286 | <i>b1</i> South Shields (6 fig. nos.) . . . | 0632 |
| <i>b</i> Sheringham | 0263 | <i>b</i> Skipton | 0756 | (7 fig. nos. see Tyneside) | |
| <i>b</i> Sherston (3 fig. nos.) . . . | 066 649 | <i>b</i> Skirlaugh | 0401 | <i>b</i> Southwaite | 069 93 |
| (6 fig. nos.) . . . | 0666 | <i>b</i> Skirling (Biggar) . | 089 96 | <i>b1</i> South Walsham . | 060 549 |
| <i>b</i> Shildaig | 052 05 | <i>b</i> Slaidburn | 020 06 | <i>a</i> Southwater | 0403 |
| <i>b</i> Shilbottle | 066 575 | <i>b</i> Slaley | 043 473 | <i>b</i> Southwell | 0636 |
| <i>b</i> Shildon (Co. Durham) . . | 038 884 | <i>b</i> Slamannan | 032 485 | <i>b</i> Southwick | 038 778 |
| <i>a</i> Shillington | 046 277 | <i>b</i> Sleaford | 0529 | <i>b</i> Southwold | 0502 |
| <i>b</i> Shipston-on- Stour | 0608 | <i>b</i> Sliderry | 077 087 | <i>b</i> Spalding | 0775 |
| <i>b</i> Shipton-under- Wychwood | 0993 | <i>b</i> Sligachan | 047 852 | <i>b</i> Spalford | 052 277 |
| <i>b</i> Shirebrook | 062 385 | <i>b1</i> Slindon | 024 365 | <i>b1</i> Sparsholt | 096 272 |
| <i>b</i> Shirenewton . . . | 029 17 | <i>a</i> Slinfold | 0403 | <i>b</i> Spaxton | 027 867 |
| <i>b1</i> Shirley Moor . . . | 023 389 | <i>L</i> Slough (5 fig. nos.) . . . | 75 | <i>b</i> Spean Bridge . . . | 039 781 |
| <i>b</i> Shirwell | 027 182 | (6 fig. nos.) . . . | 2 | <i>b</i> Spennymoor . . . | 0388 |
| <i>b</i> Shiskine | 077 086 | <i>b</i> Smailholm | 057 36 | <i>b</i> Spetchley | 090 565 |
| <i>b1</i> Shoeburyness . . | 037 08 | <i>b</i> Smallburgh | 069 260 | <i>b</i> Spey Bay | 034 387 |
| <i>b1</i> Shoreham-by-Sea (4 & 5 fig. nos.) | 079 17 | <i>a</i> Smallfield | 034 284 | <i>b</i> Spilsby | 0790 |
| (6 fig. nos.) . . . | 0273 | <i>b</i> Smallwood | 047 75 | <i>b</i> Spooforth | 093 782 |
| <i>a</i> Shorne | 047 482 | <i>b1</i> Smarden | 023 377 | <i>b</i> Springfield (3 fig. nos.) . . . | 036 589 |
| <i>b1</i> Shotley | 047 334 | <i>b</i> Snape | 072 888 | (5 fig. nos.) . . . | 0365 |
| <i>b</i> Shottisham | 0394 | <i>a</i> Snodland | 0634 | <i>b1</i> Springhill | 090 724 |
| <i>b</i> Shotts | 0501 | <i>b</i> Sollas | 087 66 | <i>b</i> Spurn Point | 096 46 |
| <i>b</i> Shrewsbury | 0743 | <i>b</i> Somerby | 066 477 | <i>b1</i> Stadhampton . . . | 0865 |
| <i>b</i> Shrewton | 0980 | <i>b</i> Somerton | 0458 | <i>b</i> Staffin | 047 062 |
| <i>b1</i> Shurland | 079 559 | <i>b</i> Sorbie | 098 885 | <i>b</i> Stafford | 0785 |
| <i>b</i> Sibsey | 020 575 | <i>a</i> Soulbury | 052 527 | <i>b</i> Staindrop | 0833 |
| <i>b</i> Sicklesmere | 028 486 | <i>b1</i> Southam | 092 681 | <i>L</i> Staines | 81 |
| <i>b</i> Sidbury | 039 57 | <i>b1</i> Southampton . . . | 0703 | <i>b</i> Stalbridge | 0963 |
| <i>b1</i> Sidlesham (West Sussex) . . | 024 356 | <i>a</i> South Benfleet . . | 037 45 | <i>b</i> Stalham | 0692 |
| <i>b</i> Sidmouth | 0395 | <i>b</i> South Brent (4 fig. nos.) . . . | 036 47 | <i>b</i> Stamford | 0780 |
| <i>b1</i> Silchester | 0734 | (5 fig. nos.) . . . | 0364 | <i>b</i> Stamford Bridge . . | 0759 |
| <i>b</i> Sileby | 050 981 | <i>b</i> South Chard . . . | 0460 | <i>b</i> Stamfordham . . . | 066 16 |
| <i>b</i> Silloth | 0965 | <i>b</i> South Cockerington . . | 050 782 | <i>b1</i> Standeford | 0902 |
| <i>a</i> Silsoe | 0525 | <i>b</i> South Creak . . . | 032 879 | <i>b</i> Standish | 0257 |
| <i>b</i> Silverdale | 0524 | <i>b</i> South Elmsall . . | 0977 | <i>b1</i> Standlake | 086 731 |
| <i>b1</i> Silver End | 0376 | <i>b</i> Southend (Campbeltown) . | 058 683 | <i>b1</i> Standon Rock . . . | 078 270 |
| <i>b</i> Silverstone | 0327 | <i>b1</i> Southend-on-Sea | 0702 | <i>b</i> Stanford-in-the- Vale | 036 77 |
| <i>b1</i> Singleton | 024 363 | <i>b</i> Southerndown . . | 0656 | <i>a</i> Stanford-le-Hope (4 & 5 fig. nos.) | 037 56 |
| <i>b</i> Sion Mills (3 & 4 fig. nos.) | 066 265 | <i>b</i> Southery | 036 66 | (6 fig. nos.) . . . | 0375 |
| (5 fig. nos.) . . . | 066 26 | <i>a</i> Southfleet | 047 483 | <i>b</i> Stanhope | 095 62 |
| <i>b1</i> Sittingbourne . . . | 0795 | <i>a</i> South Godstone (4 fig. nos.) . . . | 034 285 | <i>b</i> Stanley (Co. Durham) . . | 0207 |
| <i>b</i> Six Mile Bottom . | 063 870 | (6 fig. nos.) . . . | 0342 | <i>b</i> Stanley (Perths) . . | 073 882 |
| <i>b</i> Skeabost Bridge . . | 047 032 | <i>b</i> South Milford . . | 0977 | <i>b</i> Stannington (Northumber- land) | 067 089 |
| <i>b</i> Skegness | 0754 | <i>b</i> South Molton . . . | 076 95 | <i>b</i> Stanton (Glos) . . . | 038 673 |
| <i>b</i> Skellister | 059 589 | <i>L</i> South Ockendon | 2 | <i>b</i> Stanton (Suffolk) . | 0359 |
| <i>b</i> Skelmersdale . . . | 0695 | <i>b</i> South Petherton . | 0460 | <i>b1</i> Stanton St. John . | 086 735 |
| <i>b</i> Skelton (Cumbria) | 085 34 | <i>b</i> Southport | 0704 | <i>b</i> Staplecross (3 fig. nos.) . . . | 058 083 |
| <i>b</i> Skene | 033 05 | <i>b</i> South Rauceby . . | 052 98 | (6 fig. nos.) . . . | 0580 |
| <i>b</i> Skenfrith | 060 084 | <i>b</i> Southrepps | 026 379 | <i>L</i> Stapleford (Essex) | 040 28 |
| <i>b1</i> Skewen | 0792 | <i>b</i> Southrop | 036 785 | <i>b</i> Stapleford (Wilts) | 072 279 |
| <i>b</i> Skinners Hill . . . | 093 360 | | | | |
| <i>b</i> Skipness | 088 06 | | | | |

**Charge
letter**

| | | | | | |
|-----------------------------------|----------------|---------------------------------|----------------|--------------------------------|----------------|
| <i>b</i> Staplehurst | 0580 | <i>b</i> Stonehaven | 0569 | <i>b</i> Stroud (Glos) | |
| <i>b</i> Starcross | 0626 | <i>b</i> Stonehenge | 0980 | (4 & 5 fig. nos.) | 045 36 |
| <i>b1</i> Staunton Court . . . | 045 284 | <i>b</i> Stonehouse (Glos) | 045 382 | (6 fig. nos.) . . | 0453 |
| <i>b</i> Staveley | | <i>b</i> Stonehouse | | <i>b</i> Struan | 047 072 |
| (Cumbria) | 0539 | (Lanarks) | 0698 | <i>b</i> Struy | 046 376 |
| <i>b1</i> Staverton | 080 426 | <i>b</i> Stonesfield | 099 389 | <i>b</i> Stuartfield | 077 16 |
| <i>a</i> Stebbing | 037 186 | <i>b</i> Stonelyburn | | <i>b</i> Stubbington | |
| <i>b</i> Steele Road | 054 122 | (3 fig. nos.) | 050 16 | (4 & 5 fig. nos.) | 032 95 |
| <i>b</i> Steens Bridge | 056 882 | (5 fig. nos.) | 0501 | (6 fig. nos.) . . | 0329 |
| <i>b</i> Steeple Aston | 0869 | <i>b</i> Stoneyford | 084 664 | <i>b</i> Studland | 092 944 |
| <i>b</i> Steeple | | <i>b</i> Stonham | | <i>b</i> Studley | 052 785 |
| Bumpstead | 044 084 | (3 fig. nos.) | 044 971 | <i>b</i> Sturminster Marshall | |
| <i>a</i> Steeple Claydon . . . | 029 673 | (6 fig. nos.) | 0449 | (3 & 4 fig. nos.) | 025 885 |
| <i>b</i> Steeple Morden | 0763 | <i>b</i> Stonyhurst | 025 486 | (6 fig. nos.) . . | 0258 |
| <i>b</i> Steeton | 0535 | <i>b</i> Stornoway | 0851 | <i>b</i> Sturminster | |
| <i>b1</i> Stelling Minnis | 022 787 | <i>b1</i> Storrington | 090 66 | Newton | 0258 |
| <i>b</i> Stenigot | 050 784 | <i>b</i> Stottesdon | 074 632 | <i>b</i> Suckley | 088 64 |
| <i>b</i> Stenton | 036 85 | <i>b1</i> Stourbridge | | <i>b</i> Sudbury (Derby) . . | 028 378 |
| <i>b</i> Stetchworth | 063 876 | (4 & 5 fig. nos.) | 038 43 | <i>b</i> Sudbury (Suffolk) | 0787 |
| <i>a</i> Stevenage | 0438 | (6 fig. nos.) | 0384 | <i>b</i> Sulby (I.O.M.) . . . | 062 489 |
| <i>b</i> Stevenston | | <i>b</i> Stourport | 029 93 | <i>b</i> Sulgrave | 029 576 |
| (Ayrshire) | 0294 | <i>b</i> Stow (Midlothian) | 057 83 | <i>b</i> Sullom Voe | 0806 |
| <i>b</i> Stewarton | 0560 | <i>b</i> Stowmarket | | <i>b1</i> Sully | 0222 |
| <i>b</i> Stewartstown | 086 873 | (4 & 5 fig. nos.) | 044 92 | <i>b</i> Sumburgh | 0950 |
| <i>a</i> Stewkley | 052 524 | (6 fig. nos.) | 0449 | <i>b</i> Summerhill | 029 928 |
| <i>b1</i> Steyning | 0903 | <i>b</i> Stow-on-the- | | Sunbury-on-Thames | |
| <i>b</i> Stichill | 057 37 | Wold | 0451 | (5 fig. nos.) | 76 |
| <i>b</i> Sticklepath | | <i>b</i> Strabane | 0504 | (6 fig. nos.) | 0932 |
| (3 fig. nos.) | 083 784 | <i>b</i> Strachur | 036 986 | <i>b</i> Sunderland | 0783 |
| (6 fig. nos.) | 0837 | <i>b</i> Stradbroke | 037 984 | <i>b</i> Surfleet | 077 585 |
| <i>b</i> Stickney | 020 578 | <i>b</i> Straiton | 065 57 | <i>b</i> Surlingham | 050 88 |
| <i>b</i> Stirling | 0786 | <i>b</i> Strangford | 039 686 | <i>b</i> Sutterton | 020 586 |
| <i>b</i> Stithians | 0209 | <i>b</i> Stranraer | 0776 | <i>b</i> Sutton | |
| <i>b</i> Stobo | 072 16 | <i>b</i> Stratford-upon- | | (Macclesfield) . . . | 026 05 |
| <i>a</i> Stock | 0277 | Avon | 0789 | <i>b</i> Sutton | |
| <i>b</i> Stockbridge | 026 481 | <i>b</i> Strathardle | 025 081 | (West Sussex) . . . | 079 87 |
| <i>b</i> Stockland | 040 488 | <i>b</i> Strathaven | 0357 | <i>b1</i> Sutton Courtenay . . | 023 582 |
| <i>b</i> Stocksfield | | <i>b</i> Strathconon | 099 77 | <i>b</i> Sutton Elms | 0455 |
| (4 fig. nos.) | 066 15 | <i>b</i> Strathdon | 097 52 | <i>b</i> Sutton-on-Sea | 0521 |
| (6 fig. nos.) | 0661 | <i>b</i> Strathkanaird | 085 486 | <i>b</i> Sutton St. James . . | 094 585 |
| <i>b1</i> Stockton-on-Tees | 0642 | <i>b</i> Strathkinness | 033 485 | <i>b</i> Sutton St. | |
| <i>b</i> Stoer | 057 15 | <i>b</i> Strathmiglo | 033 76 | Nicholas | 043 272 |
| <i>b</i> Stogumber | 098 46 | <i>b</i> Strathnaver | 064 16 | <i>b1</i> Sutton Scotney . . . | 096 276 |
| <i>b1</i> Stoke Canon | 039 284 | <i>b</i> Strathpeffer | | <i>b</i> Sutton Veny | 098 54 |
| <i>b</i> Stoke Climsland | | (3 fig. nos.) | 099 72 | <i>b</i> Swaby | 052 16 |
| (3 fig. nos.) | 057 97 | (5 fig. nos.) | 0997 | <i>b</i> Swaffham | 0760 |
| (5 fig. nos.) | 0579 | <i>b</i> Strathtay | 088 74 | <i>b</i> Swainsthorpe | 0508 |
| <i>b</i> Stoke Ferry | 0366 | <i>b</i> Strathy | 064 14 | <i>b</i> Swallcliffe | 029 578 |
| <i>b1</i> Stoke Fleming | | <i>b</i> Strathyre | 087 74 | <i>b</i> Swallow | 047 289 |
| (3 fig. nos.) | 080 427 | <i>b</i> Stratton Audley . . . | 086 97 | <i>b</i> Swanage | |
| (6 fig. nos.) | 0803 | <i>b</i> Stratton-on-the- | | (4 fig. nos.) | 092 92 |
| <i>b1</i> Stoke Gabriel | 080 428 | Fosse | 0761 | (6 fig. nos.) | 0929 |
| <i>b1</i> Stoke Goldington | 090 855 | <i>b</i> Street | 0458 | Swanley | 82 |
| <i>a</i> Stoke Mandeville | 029 661 | <i>b</i> Stretham | 035 389 | (will change to) | 0322 |
| <i>b1</i> Stoke-on-Trent . . . | 0782 | <i>b</i> Strichen | 077 15 | <i>b1</i> Swansea | 0792 |
| <i>b</i> Stoke St. | | <i>b</i> Stromeferry | 059 987 | <i>b</i> Swanton Abbott . . . | 069 269 |
| Milborough | 058 475 | <i>b</i> Stromness | 0856 | <i>b</i> Swanton Morley . . . | 036 283 |
| <i>b1</i> Stokesley | 0642 | <i>b</i> Stronsay | 085 76 | <i>b</i> Swaton | 052 921 |
| <i>b</i> Stone (Staffs) | 0785 | <i>b</i> Strontian | 0967 | <i>b</i> Swatragh | 064 888 |

**Charge
letter**

| | | | | | |
|--|----------------|--|----------------|---|----------------|
| <i>b</i> Swavesey | 0954 | <i>b</i> Tayinloan | 058 34 | <i>b</i> Thrapston | 080 12 |
| <i>b</i> Swimbridge (3 fig. nos.) | 027 183 | <i>b</i> Taynult | 086 62 | <i>b</i> Threapwood | 094 881 |
| (6 fig. nos.) | 0271 | <i>b</i> Tayport | 0382 | <i>b1</i> Three Rivers | 037 63 |
| <i>b</i> Swinderby | 052 286 | <i>b</i> Tayvallich | 054 67 | <i>b</i> Threlkeld | 059 683 |
| <i>b1</i> Swindon | 0793 | <i>b</i> Tealby | 067 383 | <i>b</i> Thrumster | 095 585 |
| <i>b</i> Swinford | 078 885 | <i>b</i> Tealing | 082 621 | <i>b</i> Thurlaston (Leics) | 045 524 |
| <i>b</i> Swinton (Berwicks) | 089 086 | (will change to) | 038 233 | <i>b</i> Thurlestone (Devon) | 054 857 |
| <i>b1</i> Swynnerton | 078 135 | <i>b</i> Tean (4 fig. nos.) | 053 85 | <i>b</i> Thurlow | 044 083 |
| <i>b</i> Syderstone | 048 523 | (6 fig. nos.) | 0538 | <i>b</i> Thursford | 032 877 |
| <i>b</i> Symbister | 080 66 | <i>b</i> Tedburn St. Mary | 064 76 | <i>b</i> Thurso | 0847 |
| <i>b</i> Symington | 0563 | <i>b</i> Teesdale | 0833 | <i>b</i> Thurton | 050 843 |
| <i>b</i> Symonds Yat | 0600 | <i>b</i> Teffont | 072 276 | <i>b</i> Thwing | 026 287 |
| <i>b</i> Syresham | 028 05 | <i>b</i> Teignmouth (4 & 5 fig. nos.) | 062 67 | <i>b1</i> Tibberton | 045 279 |
| | | (6 fig. nos.) | 0626 | <i>b</i> Ticehurst | 0580 |
| | | <i>b</i> Telford | 0952 | <i>b</i> Tideswell | 0298 |
| | | <i>b</i> Temple (Midlothian) | 087 530 | <i>b</i> Tidworth | 098 04 |
| | | <i>b</i> Temple Cloud | 0761 | <i>b</i> Tighnabruaich | 070 081 |
| | | <i>b</i> Templecombe | 0963 | <i>b1</i> Tilbrook | 048 085 |
| | | <i>b</i> Templepatrick | 084 94 | <i>a</i> Tilbury | 037 52 |
| | | <i>b</i> Tempo | 036 554 | <i>b</i> Tillicoultry | 0259 |
| | | <i>b</i> Tenbury Wells | 0584 | <i>b1</i> Tillingham (Essex) | 062 187 |
| | | <i>b</i> Tenby | 0834 | <i>b</i> Tilston | 082 98 |
| | | <i>b</i> Tenterden | 058 06 | <i>b1</i> Tilton | 053 754 |
| | | <i>a</i> Terling | 024 533 | <i>b</i> Timberscombe | 064 384 |
| | | <i>b</i> Tern Hill | 063 083 | <i>b</i> Timsbury | 0761 |
| | | <i>b</i> Terrington St. John | 094 582 | <i>b</i> Timsgarry | 085 05 |
| | | <i>b</i> Tetbury | 0666 | <i>b</i> Tintagel | 084 04 |
| | | <i>b</i> Tetford | 065 883 | <i>b</i> Tintern (3 fig. nos.) | 029 18 |
| | | <i>b</i> Tetsworth | 084 428 | (6 fig. nos.) | 0291 |
| | | <i>b1</i> Teversham | 022 05 | <i>b</i> Tinto | 089 93 |
| | | <i>b</i> Teviotdale | 045 085 | <i>b1</i> Tiptree | 0621 |
| | | <i>a</i> Tewin | 043 871 | <i>b1</i> Tirley | 045 278 |
| | | <i>b</i> Tewkesbury | 0684 | <i>b</i> Tiroran | 068 15 |
| | | <i>b1</i> Teynham | 0795 | <i>b</i> Tisbury | 0747 |
| | | <i>b</i> Thame | 084 421 | <i>b</i> Tisted (Hants) | 042 058 |
| | | <i>b1</i> Thanet | 0843 | <i>b</i> Titchfield | 0329 |
| | | <i>b1</i> Thatcham | 0635 | <i>b</i> Tittleshall | 032 870 |
| | | <i>a</i> Thaxted | 0371 | <i>b</i> Tiverton | 0884 |
| | | <i>b</i> The Craigs | 086 33 | <i>b</i> Tivetshall | 037 977 |
| | | <i>a</i> The Lee | 024 020 | <i>b</i> Tobermory | 0688 |
| | | <i>b</i> The Lizard | 0326 | <i>b</i> Tockwith | 090 15 |
| | | <i>b</i> Thetford | 0842 | <i>a</i> Toddington (Beds) | 052 55 |
| | | <i>L</i> Theydon Bois | 849 | <i>b1</i> Toddington (Glos) | 024 269 |
| | | (will change to) | 037 881 | <i>b</i> Todmorden | 070 681 |
| | | <i>b</i> Thirsk | 0845 | <i>b</i> Tollard Royal | 072 56 |
| | | <i>b</i> Thistleton | 057 283 | <i>b</i> Tollerton | 034 73 |
| | | <i>b</i> Thornbury | 0454 | <i>b1</i> Tollesbury | 062 186 |
| | | <i>b</i> Thorne | 0405 | <i>b1</i> Tolleshunt D'Arcy | 062 183 |
| | | <i>b</i> Thornham | 048 526 | <i>b</i> Tomatin | 080 82 |
| | | <i>b</i> Thornhill (Dumfries) | 0848 | <i>b</i> Tomdoun | 080 92 |
| | | <i>b</i> Thornhill (Stirling) | 078 685 | <i>b</i> Tomintoul | 080 74 |
| | | <i>b1</i> Thornton-le- Moors | 024 463 | <i>a</i> Tonbridge (not Tunbridge Wells) | 0732 |
| | | <i>b</i> Thorpe Cloud | 033 529 | <i>b</i> Tongue | 080 05 |
| | | | | <i>b</i> Tongue End | 077 589 |
| | | | | <i>b</i> Tonypany | 0443 |
| | | | | <i>b</i> Tonyrefail | 0443 |

**Charge
letter**

b Toomebridge . . . **0648**
b1 Topsham
 (4 fig. nos.) . . . **039 287**
 (6 fig. nos.) . . . **0392**
b Torksey **042 771**
b Torphins **033 982**
b1 Torquay **0803**
b Torrance **036 089**
b Torranyard **029 485**
b Torridon **044 587**
b Torrington
 (4 fig. nos.) . . . **080 52**
 (5 fig. nos.) . . . **0805**
b1 Totnes **0803**
b1 Tottington **020 488**
b1 Totton (Hants) . . . **0703**
b Toward **036 987**
b Towcester **0327**
b Tow Law
 (3 fig. nos.) . . . **038 885**
 (6 fig. nos.) . . . **0388**
b Townhead **055 723**
b Trabboch **029 258**
b Tranent **0875**
b Trawsfynydd **076 687**
b Trearddur Bay . . . **0407**
b Trebetherick **020 886**
b Tredegar
 (4 fig. nos.) . . . **049 525**
 (6 fig. nos.) . . . **0495**
b Tredunnoch **063 349**
b Trefeglwys **055 16**
b Treffgarne **043 787**
b Trefnant **074 574**
b Treforest
 (4 fig. nos.) . . . **044 385**
 (6 fig. nos.) . . . **0443**
b Tregaron **097 44**
b Tregony **087 253**
b Tregynon **068 687**
b Treharris **0443**
b Trelleck **0600**
b Treorchy **0443**
b Tresillian **087 252**
b Trewern **093 874**
b Trillick **036 555**
b Trimdon **0429**
b Trimsaran **0554**
a Tring **044 282**
b Trochry **035 03**
b Troon **0292**
b Trossachs **087 76**
b1 Trowbridge **022 14**
b Trumpet **053 183**
b Truro **0872**
b Tudweiliog **075 887**
b1 Tugby **053 756**
b Tulloch **039 785**

b Tulnacross
 (3 fig. nos.) . . . **064 875**
 (5 fig. nos.) . . . **064 87**
b Tummel Bridge . . . **088 24**
a Tunbridge Wells
 (not Tonbridge) **0892**
b Tunstall **046 834**
b Turnberry **065 53**
b Turriff
 (4 fig. nos.) . . . **088 82**
 (5 fig. nos.) . . . **0888**
b1 Turton **0204**
b1 Turves **073 120**
b1 Turvey (Beds) . . . **023 064**
b Turville Heath . . . **049 163**
b Tuxford **0777**
b Tweedsmuir **089 97**
b Twinstead **078 729**
b1 Twyford (Berks) . . **0734**
b1 Twyford (Hants) . . **0962**
b Twynholm **055 76**
b Tydd **094 576**
b Tyndrum **083 84**
b1 Tyneside
 (7 fig. nos.) . . . **091**
b Tynyngogl
 (4 fig. nos.) . . . **024 874**
 (6 fig. nos.) . . . **0248**
b Tynygroes **049 267**
b Tysoe **029 588**
b Tywyn **0654**

U

b Ubbeston **098 683**
b Uckfield **0825**
b Uddington **0698**
b Udny
 (4 fig. nos.) . . . **065 13**
 (5 fig. nos.) . . . **0651**
b Uffington **036 782**
b Uig **047 042**
a Ulcombe **062 787**
b Ullapool **0854**
b Ulva Ferry **068 85**
b Ulverston **0229**
b Upavon **098 063**
b Up Holland **0695**
b Uplawmoor **050 585**
L **Upminster** **86**
b Upton **040 486**
b Upper Basildon
 (3 fig. nos.) . . . **049 162**
 (6 fig. nos.) . . . **0491**
b Upper Cwmtdwrch
 (3 & 4 fig. nos.) **063 978**
 (6 fig. nos.) . . . **0639**
b Upper Heyford . . . **086 982**

b Upper Largo **033 36**
b Upper Sapey **088 67**
L **Upper**
 Warlingham . . . **820**
 (will change to) **088 32**
b Uppingham
 (4 fig. nos.) . . . **057 282**
 (6 fig. nos.) . . . **0572**
b Uppington **095 286**
b Upton Bishop **098 985**
b Upton Magna **074 377**
b Upton Noble **074 985**
b Upton Snodsbury . . **090 560**
b Upton-u-Severn . . . **068 46**
b Upwell **094 571**
b Upwey **030 581**
b Urray **099 73**
b Usk **029 13**
b Uttoxeter **088 93**
L **Uxbridge** **0895**
b Uyeasound **095 785**

V

b Valley **0407**
b Velindre **0559**
b1 Ventnor **0983**
b1 Verwood **0202**
b Vervan **087 250**
b Vidlin **080 67**
b Voe **080 68**

W

b Wadebridge **020 881**
a Wadhurst **089 288**
b Wakefield **0924**
b Walcott **0692**
b1 Waldringfield **047 336**
b1 Walgrave St. Peters
 (3 fig. nos.) . . . **060 126**
 (6 fig. nos.) . . . **0604**
b Walkerburn **089 687**
a Walkern **043 886**
b Wallingford **0491**
b Wallop **026 478**
b Walls **059 571**
b1 Wallsend
 (6 fig. nos.) . . . **0632**
 (7 fig. nos.
 see Tyneside)
b1 Walsall **0922**
b Walsham-le-
 Willows **035 98**
b Walsingham
 (Norfolk) **032 872**
L **Waltham Cross** **97**

**Charge
letter**

b Waltham-on-the-
Wolds **066 478**

L Walton-on-Thames
(5 fig. nos.) . . . **98**
(6 fig. nos.) . . . **0932**

b1 Wanborough . . . **079 379**

b Wangford **050 278**

b1 Wantage **023 57**

b1 Warborough . . . **086 732**

a Ware **0920**

b Wareham **092 95**

b1 Wargrave **073 522**

b Waringstown . . . **0762**

b Warmingham . . . **027 077**

b Warminster **0985**

b Warmwell **0305**

a Warninglid **044 485**

b Warrenpoint . . . **069 372**
(will change to) **069 37**

b Warrington **0925**

b Wartle **046 75**

b1 Warwick **0926**

b Wasdale **094 06**

b Washford
(3 & 4 fig. nos.) **098 44**
(5 fig. nos.) . . . **0984**

b1 Washington
(6 fig. nos.) . . . **0632**
(7 fig. nos.) . . . **091**

b Watchet **0984**

b Waterbeck **046 16**

b Waterhouses . . . **053 86**

b1 Waterlooville
(4 & 5 fig. nos.) **070 14**
(6 fig. nos.) . . . **0705**

b Waternish **047 083**

L Watersmeet 092 382

L Watford 92
(will change to) **0923**

b Watlington
(Oxon) **049 161**

b Watten
(Caithness) **095 582**

b Watton (Norfolk) **0953**

b Waunfawr **028 685**

a Weald **073 277**

b Weardale **0956**

b Wearhead **095 63**

b Weasenham St.
Peter **032 874**

b Weaverham **0606**

b Wedmore **0934**

b Weedon
(Northants) **0327**

b Week St. Mary . . . **028 884**

b1 Weeley **0255**

b1 Weeton (Lancs) . . **039 136**

b Weisdale **059 572**

b Welford **085 881**

b Wellfield **0429**

b Wellingborough . . **0933**

b Wellington
(Somerset) **082 347**

b Wells (Somerset) **0749**

b Welney **035 471**

b Welshpool **0938**

b Welton **0673**

a Welwyn **043 871**

L Welwyn Garden
(5 fig. nos.) . . . **96**
(6 fig. nos.) . . . **0707**

b Wem **0939**

b Wemyss Bay **0475**

b Wendling **036 287**

a Wendover **0296**

b Wensleydale **0969**

a Wentworth
(Virginia Water) **099 04**

b Weobley **054 45**

b1 West Ashling . . . **024 358**

b West Burwash . . . **043 57**

b Westbury (Wilts) **0373**

b1 Westbury-on-
Severn **045 276**

b West Calder **0506**

b West Chiltonington **079 83**

b West Coker **093 586**

L West Drayton
(5 fig. nos.) . . . **81**
(6 fig. nos.) . . . **0895**

b1 West End **042 18**

b Westerdale **084 784**

L Westerham 0959

b1 West Forest **073 477**

b West Haddon **078 887**

b1 West Hanney **023 587**

b West Harptree . . . **076 122**

b West Heslerton . . . **094 45**

b Westhoughton . . . **0942**

b West Kilbride **0294**

a West Kingsdown **047 485**

b Westleton **072 873**

b West Linton **096 86**

b West Lulworth . . . **092 941**

b West Lutton **094 43**

a West Malling **0732**

b West Meon **073 086**

b1 West Mersea
(4 fig. nos.) . . . **020 638**
(6 fig. nos.) . . . **0206**

b West Monkton **0823**

a Weston (Herts) . . . **046 279**

b Weston (Staffs) . . . **0889**

b Westonbirt **066 66**
(will change to) **066 688**

b Weston-super-
Mare **0934**

b Weston-under-
Lizard **095 276**

b Weston Zoyland **027 869**

b Westray **085 77**

b West Runton **026 375**

b Westruther **057 84**

b West Sandwick . . . **095 786**

b West Wellow **0794**

b1 West Wittering . . **024 366**

b1 West Wrattling . . **022 029**

b Wetheral **0228**

b Wetherby **0937**

b1 Wetley Rocks **0782**

b Wettenhall **027 073**

b Wetwood **063 082**

b Weybourne **026 370**

L Weybridge 97

b Weyhill **026 477**

b Weymouth
(5 fig. nos.) . . . **030 57**
(6 fig. nos.) . . . **0305**

b1 Whaddon (Bucks) **090 859**

b Whaley Bridge . . . **066 33**

b Whalley **025 482**

b Whalton
(Morpeth) **067 075**

b Whaplode Drove **040 633**

b Whatton (Notts) . . **0949**

a Wheathampstead **058 283**

b Wheathill **096 324**

b1 Wheatley **086 77**

b Wheaton Aston . . . **0785**

b Wheldrake **090 489**

b1 Whickham
(6 fig. nos.) . . . **0632**
(7 fig. nos.
see Tyneside)

b Whiddon Down . . . **064 723**

b Whimple **0404**

a Whipsnade **0582**

b Whissendine **066 479**

b Whitburn (Tyne
and Wear) **0783**

b Whitburn
(W. Lothian) **0501**

b Whitby **0947**

b1 Whitechurch
(Avon) **0272**

a Whitechurch
(Bucks) **029 664**

b1 Whitechurch
(Hants) **025 682**

b Whitechurch
(Salop) **0948**

b1 Whiteabbey **0231**

b Whiteface **086 288**

b Whitehaven **0946**

b Whitehead **096 03**

b Whitehills **026 17**

**Charge
letter**

b Whitehouse
(Aberdeen) . . . **033 63**
b Whitehouse
(Argyll) **088 073**
b Whitekirk **062 087**
b Whiteparish **079 48**
b Whiterashes **065 182**
a White Roding **027 976**
b Whitfield (North-
umberland) **049 85**
b Whithorn **098 85**
b Whiting Bay **077 07**
b Whitland
(3 fig. nos.) **099 44**
(6 fig. nos.) **0994**
b1 Whitley Bay
(6 fig. nos.) **0632**
(7 fig. nos.
see Tyneside)
b Whitley Bridge **0977**
b1 Whitmore **0782**
b Whitsome **089 087**
b1 Whitstable **0227**
b Whittingham (Northumber-
land) **066 574**
b Whittington
(Staffs) **0543**
b Whitton
(Knighton) **054 76**
a Whitwell (Herts) **043 887**
b Whitwell-on-the-
Hill **065 381**
b Whitworth **070 685**
b Whixall **094 872**
b Wichenford **088 66**
b Wick (Caithness) **0955**
b Wick (Mid Glam) **065 679**
b1 Wicken **090 857**
b Wickenby **067 35**
a Wickersley **0709**
a Wickford **037 44**
b Wickham (Hants) **0329**
b Wickhambrook
(3 fig. nos.) **044 082**
(6 fig. nos.) **0440**
b Wickham Market **0728**
b Wickwar
(3 fig. nos.) **045 424**
(6 fig. nos.) **0454**
b Widecombe-in-
the-Moor **036 42**
b Widegates **050 34**
b Widemouth Bay **028 885**
b1 Wideopen
(6 fig. nos.) **0632**
(7 fig. nos.
see Tyneside)
b Wigan **0942**
b Wigmore **056 886**

b Wigton (Cumbria)
(4 fig. nos.) **096 54**
(5 fig. nos.) **0965**
b Wigtown
(4 fig. nos.) **098 84**
(5 fig. nos.) **0988**
b Wilberfoss **075 95**
b1 Willenhall **0902**
a Willingale **0277**
b Willingham
(Cambs) **0954**
b Willington (Durham)
(4 fig. nos.) **038 889**
(6 fig. nos.) **0388**
b Williton **0984**
b Wilmington
(Devon) **040 483**
b Wilmslow
(Cheshire) **0625**
b Wilton **072 274**
b1 Wimborne
(Dorset) **0202**
b Wincanton **0963**
b Winceby **065 888**
b Winchburgh **0506**
b1 Winchcombe **0242**
b Winchelsea **079 76**
b1 Winchester **0962**
b Wincle **026 07**
b Windermere **096 62**
b Windrush **045 14**
L Windsor
(5 fig. nos.) **95**
(6 fig. nos.) **0753**
a Wing **029 668**
b1 Wingham
(3 fig. nos.) **022 772**
(6 fig. nos.) **0227**
a Winkfield Row
(4 fig. nos.) **034 47**
(6 fig. nos.) **0344**
b Winkleigh **083 783**
b Winscombe **093 484**
b Winsford
(Cheshire) **060 65**
b Winsford
(Somerset) **064 385**
b Winsham **046 030**
a Winslow
(Aylesbury) **029 671**
b Winster **062 988**
b Winterbourne
(Avon) **0454**
b Winterbourne
Gunner **072 275**
b Winterslow **0980**
b Winterton-on-Sea **049 376**
b Winwick **083 23**
b Wirksworth **062 982**

b Wisbech **0945**
b Wisbech St. Mary **094 581**
a Wisborough
Green **0403**
b Wishaw
(5 fig. nos.) **069 83**
(6 fig. nos.) **0698**
b Withampton **0258**
b1 Witcombe
(4 fig. nos.) **045 282**
(6 fig. nos.) **0452**
b1 Witham (Essex) **0376**
b Witham-on-the-
Hill **077 833**
b Withern
(3 fig. nos.) **052 15**
(5 fig. nos.) **0521**
b Withernsea **096 42**
b Witherslack **044 852**
b1 Withington **024 289**
b1 Witnesham **047 385**
b Witney **0993**
b Wittersham **0797**
b Witton-le-Wear **038 888**
b Wiveliscombe **0984**
a Wivelsfield Green **044 484**
b1 Wivenhoe **020 622**
b1 Wix **025 587**
a Woburn (Beds) **052 525**
a Woking **048 62**
b1 Wokingham **0734**
L Woldingham
(Surrey) **905**
b Wolsingham
(Co. Durham) **095 65**
b1 Wolston **0203**
b1 Wolverhampton **0902**
b Wolvesnewton **029 15**
b Wolviston **074 04**
b1 Wombourne (West
Midlands) **0902**
b Woodborough
(Wilts) **067 285**
b Woodbridge
(4 fig. nos.) **039 43**
(6 fig. nos.) **0394**
b Woodbury **0395**
b1 Woodchurch **023 386**
b Woodhall Spa **0526**
b Woodhouse
Eaves **0509**
b Woodseaves **078 574**
b Woodstock **0993**
b Woodton **050 844**
b Woolacombe **0271**
b Wooler **0668**
b1 Woolhampton (Berks)
(4 fig. nos.) **073 521**
(6 fig. nos.) **0734**

**Charge
letter**

b1 Woolverstone . . . **047 384**
b Wooperton . . . **066 87**
b Wootton
 (Humberside) . . **046 95**
b1 Wootton Bridge . **0983**
b Worcester . . . **0905**
b Worfield **074 64**
b Workington . . . **0900**
b Worksop **0909**
b Worlingworth . . **072 876**
b Wormbridge . . . **098 121**
b1 Wormley **042 879**
a Wormshill **062 784**
a Worplesdon . . . **0483**
b Worthen **074 383**
b1 Worthing **0903**
b Worth Matravers **092 943**
b Wotton-under-Edge
 (4 fig. nos.) . . **045 385**
 (6 fig. nos.) . . **0453**
b Wragby **0673**
L **Wraysbury** . . . **078 481**
b Wrentham **050 275**
b Wrestlingworth . **076 723**
b Wrexham **0978**

b Wrington **0934**
b1 Wroxham **060 53**
b Wroxton St. Mary **029 573**
b Wychbold **052 786**
b1 Wye (Kent) . . . **0233**
b Wylam **066 14**
b Wylye **098 56**
b Wymeswold . . . **0509**
b Wymondham
 (Leics) **057 284**
b Wymondham
 (Norfolk) **0953**
b Wythall **0564**

Y

b1 Yapton **0243**
b1 Yardley Gobion . **0908**
b1 Yardley Hastings **060 129**
b1 Yarmouth
 (I. of Wight) . . **0983**
b Yarpole **056 885**
b Yarrow **075 08**
b Yarrowford . . . **075 076**

a Yateley **0252**
b Yatton **0934**
b Yelverton
 (4 fig. nos.) . . **082 285**
 (6 fig. nos.) . . **0822**
b Yeovil **0935**
b Yetholm **057 382**
b Yetminster . . . **0935**
b Ynysddu
 (3 & 4 fig. nos.) **049 526**
 (6 fig. nos.) . . **0495**
b Ynysowen **0443**
b Ynysybwl **0443**
b Yockleton **074 384**
b York **0904**
b Youlgrave **062 986**
b Yoxall **0543**
b Yoxford **072 877**
b Ythanwells . . . **046 47**

Z

b Zelah **087 254**

All-figure numbers

All-figure numbers

Telephones in and around the cities named below have all-figure numbers, e.g.

021-246 8071
061-246 8021

*Charge
letter*

| | | |
|----------------------|-------|----------------------------|
| L London | | numbers begin 01 — |
| b1 Birmingham | | numbers begin 021 — |
| b1 Edinburgh | | numbers begin 031 — |
| b1 Glasgow | | numbers begin 041 — |
| b1 Liverpool | | numbers begin 051 — |
| b1 Manchester | | numbers begin 061 — |

What to dial

To call a London number beginning 01-:
dial only the figures after the hyphen.

To call any other all-figure number:
dial all the figures.
There is no separate dialling code.

Charges

Calls are charged as indicated by the charge letters:
L-local, *a* -up to 56km, *b 1* and *b* -over 56km,
(from charging points)

Automatic Radiophone calls

Direct dialling

You can dial direct to mobiles equipped with Automatic Radiophone receivers in any of the areas shown on the map below.

- Area 1 dialling code **0034**
- Areas 2 dialling code **0036**
- Areas 3 dialling code **0037**
- Areas 4 dialling code **0033**

What to dial

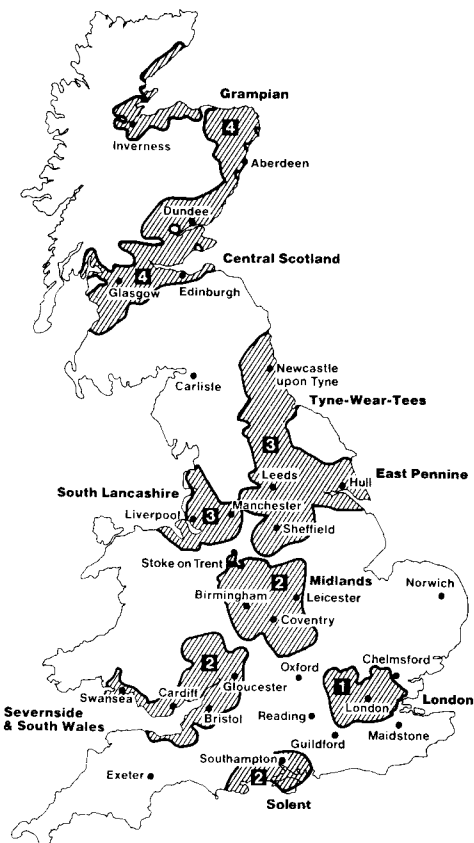
To call a mobile in one of these areas dial the appropriate code shown, then the Automatic Radiophone number.

Charges

Calls are charged at a flat rate regardless of distance.

Manual Radiophone

See "Operator Services" page for instructions.



Irish Republic calls

Direct dialling

You can dial direct to automatic exchanges in the areas of the Irish Republic named below.
The telephones concerned have all-figure numbers, e.g.

(01) 75 91 97
(021) 4 01 23

*Charge
letter*

| | | |
|--|---------------|-------------|
| <i>IR</i> Dublin (01) | dialling code | 0001 |
| <i>IR</i> Cork (021) | dialling code | 0002 |
| <i>IR</i> Dundalk (042) | dialling code | 0004 |
| <i>IR</i> Waterford (051) | dialling code | 0005 |
| <i>IR</i> Limerick (061) | dialling code | 0006 |
| <i>IR</i> Letterkenny (074) | dialling code | 0007 |
| <i>IR</i> Galway (091) | dialling code | 0009 |

What to dial

To call one of these numbers:
dial the appropriate code shown, in place of the figures in brackets, then the remainder of the number, e.g.

To call (01) 75 91 97:
dial **0001 759197**

To call (021) 4 01 23:
dial **0002 40123**

Charges

Calls are charged as indicated by the charge letters.

Operator

For calls you cannot dial direct, or if you have difficulty in obtaining a dialled call:
dial **100** for the inland operator and say the number you want is in the Irish Republic.

International Calls and Enquiries

International Direct Dialling

IDD is the quick, easy way to telephone abroad. It is available from over 98% of telephones in this country to over 100 countries; about 90% of the world's total. More countries are being added to the system each year. If you are not sure whether you have IDD ask your local operator.



What to dial

Wherever you are calling you will have to dial the complete international number. In most cases this is divided into four sections:



First dial the International Code. From the UK this is always 010.

Then dial the code for the country you require, this is listed in the following pages.

Next dial the Area Code, remembering to omit the first 0 (or 9 in the case of Finland and Spain) if shown.

Finally dial the customer's number.

No Area Code is required on IDD calls to some countries. Where this is indicated in the list given on the following pages simply dial the customer's number after the Country Code. If you do not know the Area Code, or if you have any difficulties, ask the international operator who will give you the information you require, or connect the call for you.



Many area codes are listed in the International Telephone Guide (ITG) which gives all the information you need to dial abroad including time difference and charges in an easy to follow manner.

More comprehensive information is included in the IDD Code Leaflets, one of which is printed for each country available on IDD. They give not only codes, but descriptions of tones you may hear, and time differences. The ITG and IDD Code Leaflets are available free by dialling 100 during normal working hours, and asking for Freefone 2013.

Hints on dialling

Write down the full number before you dial. Dial carefully without long pauses between digits. Be prepared to wait up to a minute before you are connected.

Remember that tones in other countries are often different from those in the UK. Information about these tones is given in the IDD Code Leaflets, or for a free demonstration dial 100 and ask for Freefone 2070 (for Europe) or Freefone 2071 (for North America).



IDD Charges

There is no 3 minute minimum, your call is timed and charged in units. Each country is placed in a Charge Band, the time allowed per unit varies according to the Charge Band the country you are dialling is in. You pay only for the number of units recorded during your call.

Cheap Rates. these are available for IDD calls to most countries, the exception being on calls to those countries in Charge Band 5B where the standard rate applies at all times. The IDD Cheap Rate is 8pm to 8am (UK time) Monday to Friday and all weekend. There may be some extension of cheap rates at Christmas and the New Year. Details are published in the press in December.

International Operator Services

If you are not yet linked to the IDD system, or the call you want cannot be dialled direct, then the international operator will be pleased to help you. Similarly, if you require a special service such as a transferred charge or personal call, the international operator can tell you if it is available to the country you want to call.



Operator Charges

All operator connected calls are subject to a 3 minute minimum charge. Further time is charged in whole minutes, part of a minute being rounded up to the next minute.

Special Concessionary Rate. This is for customers not yet linked to IDD who wish to make a call to a country that could otherwise be dialled direct. Special facility calls are excluded. This rate is approximately equivalent to the IDD standard rate but subject to a 3 minute minimum charge with further time charged in minutes.

No cheap rate is available on operator services.

Transferred charge calls. These may be made to you from many countries. In the majority of cases charges are as for outgoing personal calls to that country, but in some cases they are higher. For more detailed information contact the international operator.




Time differences

To help you telephone at the right time the basic time differences for each country are included in the following list. The difference is based on Greenwich Mean Time (+ later than, - earlier than). Our own time alters during the summer as it does in some other countries, so time differences are approximate. If you do need to know the precise time in another country ask the international operator.

International Charges

Details of international tariffs can be obtained by dialling 100 during normal working hours and asking for Freefone 2013. Alternatively the international operator can advise you of specific charges.



In case of difficulty

If you have a problem with the International Telephone Service that the international operator or supervisor cannot resolve, telephone:

number is in the preface of your directory).

Dial 100 and ask for Freefone 2606 for the International Operator Customer Service point.

Customer service in your local General Managers Office, for IDD calls, (the

IDD and Operator Service Codes

| Country | IDD Code | Operator services dial | Directory enquiries dial | Time difference in hours | Charge Band |
|----------------------------------|------------------------|------------------------|--------------------------|--------------------------|-------------|
| Afghanistan (Dem. Republic of) | | 108 | 108 | +4½ | 5 |
| Albania | | 105 | 103 | +1 | 3 |
| Algeria | 010 213* | 104 | 102 | 0 | 3 |
| Andorra | 010 33 078* | 104 | 102 | +1 | 1 |
| Angola | | 108 | 108 | +1 | 5 |
| Anguilla | 010 1 809 4972* | 107 | 107 | -4 | 4 |
| Antigua | 010 1 809 46* | 107 | 107 | -4 | 4 |
| Antilles (Netherlands) | 010 599 | 107 | 107 | -4 | 4 |
| Argentina | 010 54 | 107 | 107 | -3 | 5A |
| Ascension | | 108 | 108 | 0 | 5 |
| Australia | 010 61 | 107 | 107 | +8/10 | 5B |
| Austria | 010 43 | 105 | 103 | +1 | 2 |
| Azores | | 105 | 103 | -2 | 2 |
| Bahamas | 010 1 809 | 107 | 107 | -5 | 4 |
| Bahrain | 010 973* | 107 | 107 | +3 | 5A |
| Bangladesh (Republic of) | | 108 | 108 | +6 | 5 |
| Barbados | 010 1 809 42* | 107 | 107 | -4 | 4 |
| Belgium | 010 32 | 105 | 103 | +1 | 1 |
| Belize | | 108 | 108 | -6 | 4 |
| Benin (People's Republic of) | | 108 | 108 | 0 | 5 |
| Bequia | 010 1 809 45* | 107 | 107 | -4 | 4 |
| Bermuda | 010 1 809 29* | 107 | 107 | -4 | 4 |
| Bolivia | | 108 | 108 | -4 | 5 |
| Botswana | | 108 | 108 | +2 | 5 |
| Brazil | 010 55 | 107 | 107 | -3 | 5A |
| British Virgin Islands | 010 1 809 49 | 107 | 107 | -4 | 4 |
| Brunei | 010 673 | 107 | 107 | +8 | 5B |
| Bulgaria | | 104 | 102 | +2 | 3 |
| Burma | | 108 | 108 | +6½ | 5 |
| Burundi | | 108 | 108 | +2 | 5 |
| Cameroon (United Rep. of) | 010 237 | 108 | 108 | +1 | 5A |
| Canada | 010 1 | 107 | 107 | -3½/9 | 4 |
| Cape Verde Islands | | 108 | 108 | -2 | 5 |
| Caroline Islands | | 107 | 107 | +9/11 | 5 |
| Carriacou | | 107 | 107 | -4 | 4 |
| Cayman Islands | 010 1 809 94* | 107 | 107 | -5 | 4 |
| Central African Empire | | 108 | 108 | +1 | 5 |
| Chad | | 108 | 108 | +1 | 5 |
| Chile | 010 56 | 108 | 108 | -4 | 5 |
| China (People's Republic of) | | 108 | 108 | +8 | 5 |

*No area code required

| Country | IDD Code | Operator services dial | Directory enquiries dial | Time difference in hours | Charge Band |
|----------------------------------|-----------------------|------------------------|--------------------------|--------------------------|-------------|
| Christmas Island | | 108 | 108 | +7 | 5 |
| Colombia (Republic of) | | 107 | 107 | -5 | 5 |
| Comoros (Fed. Islamic Rep. of) | | 108 | 108 | +3 | 5 |
| Congo (Peoples Republic) | | 108 | 108 | +1 | 5 |
| Cook Island | | 108 | 108 | -10½ | 5 |
| Costa Rica | 010 506* | 107 | 107 | -6 | 5A |
| Cuba | 010 53 | 108 | 108 | -5 | 4 |
| Cyprus | 010 357 | 105 | 103 | +2 | 3 |
| Czechoslovakia | 010 42 | 105 | 103 | +1 | 2 |
| Denmark | 010 45 | 105 | 103 | +1 | 2 |
| Djibouti | | 108 | 108 | +3 | 5 |
| Dominica | 010 1 809 449* | 107 | 107 | -4 | 4 |
| Dominican Republic | 010 1 809* | 107 | 107 | -5 | 4 |
| East Timor | | 108 | 108 | +8 | 5 |
| Ecuador | | 108 | 108 | -5 | 5 |
| Egypt (Arab Republic of) | | 108 | 108 | +2 | 5 |
| El Salvador | 010 503* | 107 | 107 | -6 | 5A |
| Equatorial Guinea | | 108 | 108 | 0 | 5 |
| Ethiopia | 010 251 | 108 | 108 | +3 | 5A |
| Falkland Islands | | 108 | 108 | -3 | 5 |
| Faroe Islands | 010 45 42* | 105 | 103 | +1 | 2 |
| Fiji | 010 679* | 107 | 107 | +12 | 5B |
| Finland | 010 358 | 105 | 103 | +2 | 2 |
| France | 010 33 | 104 | 102 | +1 | 1 |
| French Guiana | | 108 | 108 | -4 | 5 |
| French Polynesia | | 108 | 108 | -10 | 5 |
| Gabon | | 108 | 108 | +1 | 5 |
| Gambia | 010 220 | 107 | 107 | 0 | 5A |
| German Democratic Rep. | 010 37 | 105 | 103 | +1 | 2 |
| Germany (Federal Rep. of) | 010 49 | 105 | 103 | +1 | 2 |
| Ghana | | 108 | 108 | 0 | 5 |
| Gibraltar | 010 350* | 105 | 103 | +1 | 2 |
| Greece | 010 30 | 105 | 103 | +2 | 2 |
| Greenland | | 108 | 108 | -3 | 5 |
| Grenada | 010 1 809 444* | 107 | 107 | -4 | 4 |
| Guadeloupe | | 108 | 108 | -4 | 4 |
| Guatemala | 010 502 | 107 | 107 | -6 | 5A |
| Guinea (Peoples Rev. Rep. of) | | 108 | 108 | 0 | 5 |
| Guinea — Bissau | | 108 | 108 | -1 | 5 |
| Guyana | 010 592 | 107 | 107 | -3 | 4 |
| Haiti | | 107 | 107 | -5 | 4 |
| Honduras | 010 504* | 107 | 107 | -5 | 5A |
| Hong Kong | 010 852 | 107 | 107 | +8 | 5B |
| Hungary | 010 36 | 105 | 103 | +1 | 2 |

*No area code required

| Country | IDD Code | Operator services dial | Directory enquiries dial | Time difference in hours | Charge Band |
|--|----------------|------------------------|--------------------------|--------------------------|-------------|
| Iceland | 010 354 | 105 | 103 | 0 | 3 |
| India | 010 91 | 108 | 108 | +5½ | 5B |
| Indonesia | | 108 | 108 | +7/9 | 5 |
| Iran (Islamic Rep. of) | 010 98 | 107 | 107 | +3½ | 5A |
| Iraq | 010 964 | 107 | 107 | +3 | 5A |
| Israel | 010 972 | 107 | 107 | +2 | 5A |
| Italy | 010 39 | 105 | 103 | +1 | 2 |
| Ivory Coast | | 108 | 108 | 0 | 5A |
| Jamaica | 010 1 809* | 107 | 107 | -5 | 4 |
| Japan | 010 81 | 107 | 107 | +9 | 5B |
| Jordan | | 108 | 108 | +2 | 5 |
| Kampuchea (Dem.) | | 108 | 108 | +7 | 5 |
| Kenya | 010 254 | 107 | 107 | +3 | 5A |
| Kiribati | | 108 | 108 | +12 | 5 |
| Korea (Peoples Democratic Republic of) (North) | | 108 | 108 | +9 | 5 |
| Korea (Republic of) (South) | | 108 | 108 | +9 | 5 |
| Kuwait | 010 965 | 107 | 107 | +3 | 5A |
| Lao (Peoples Dem. Rep.) | | 108 | 108 | +7 | 5 |
| Lebanon | | 108 | 108 | +2 | 5A |
| Lesotho | 010 266 | 107 | 107 | +2 | 5A |
| Liberia | | 108 | 108 | -44mins | 5 |
| Libyan Socialist Peoples Arab Jamahiriya | 010 218 | 105 | 103 | +2 | 3 |
| Liechtenstein | 010 41 75* | 104 | 102 | +1 | 2 |
| Luxembourg | 010 352* | 105 | 103 | +1 | 1 |
| Macao | 010 853* | 107 | 107 | +8 | 5B |
| Madagascar (Peoples Democratic Republic of) | | 108 | 108 | +3 | 5 |
| Madeira | | 105 | 103 | 0 | 2 |
| Malawi | 010 265 | 108 | 108 | +2 | 5A |
| Malaysia | 010 60 | 107 | 107 | +7½/8 | 5B |
| Maldives Islands | | 108 | 108 | +5 | 5 |
| Mali | | 108 | 108 | 0 | 5 |
| Malta | 010 356* | 105 | 103 | +1 | 3 |
| Mariana Island | | 108 | 108 | +10 | 5 |
| Marshall Island | | 107 | 107 | +12 | 5 |
| Martinique | | 108 | 108 | -4 | 4 |
| Mauritania | | 108 | 108 | 0 | 5 |
| Mauritius | 010 230* | 108 | 108 | +4 | 5 |
| Mexico | 010 52 | 108 | 108 | -7 | 5A |
| Midway Island | | 107 | 107 | -11 | 5 |
| Monaco | 010 33 93* | 104 | 102 | +1 | 1 |
| Montserrat | 010 1 809 491* | 107 | 107 | -4 | 4 |

*No area code required

| Country | IDD Code | Operator services dial | Directory enquiries dial | Time difference in hours | Charge Band |
|----------------------------|-----------------------|-------------------------------|---------------------------------|---------------------------------|--------------------|
| Morocco | 010 210 | 104 | 102 | 0 | 3 |
| Mozambique | | 108 | 108 | +2 | 5 |
| Nauru Island | 010 674* | 107 | 107 | +12 | 5B |
| Nepal | | 108 | 108 | +5½ | 5 |
| Netherlands | 010 31 | 105 | 103 | +1 | 1 |
| New Caledonia | | 108 | 108 | +11 | 5 |
| New Zealand | 010 64 | 107 | 107 | +12 | 5B |
| Nicaragua | 010 505 | 107 | 107 | -6 | 5A |
| Niger | | 108 | 108 | 0 | 5 |
| Nigeria | 010 234 | 107 | 107 | +1 | 5A |
| Nieuwe Island | | 108 | 108 | -11hr 20min | 5 |
| Norfolk Island | | 108 | 108 | +11½ | 5 |
| Norway | 010 47 | 105 | 103 | +1 | 2 |
| Oman (Sultanate of) | 010 968* | 107 | 107 | +4 | 5A |
| Pakistan | 010 92 | 108 | 108 | +5 | 5B |
| Panama (Rep. of) | 010 507* | 107 | 107 | -5 | 5 |
| Papua New Guinea | 010 675* | 107 | 107 | +10 | 5B |
| Paraguay | | 108 | 108 | -4 | 5 |
| Peru | | 108 | 108 | -5 | 5 |
| Philippines | 010 63 | 108 | 108 | +8 | 5 |
| Poland | 010 48 | 105 | 103 | +1 | 2 |
| Portugal | 010 351 | 105 | 103 | +1 | 2 |
| Principe Island | | 108 | 108 | 0 | 5 |
| Puerto Rico | | 107 | 107 | -4 | 4 |
| Qatar | 010 974 | 107 | 107 | +3 | 5A |
| Reunion | | 108 | 108 | +4 | 5 |
| Rodriguez Island | | 108 | 108 | +4 | 5 |
| Rumania | 010 40 | 104 | 102 | +2 | 3 |
| Rwanda | | 108 | 108 | +2 | 5 |
| St. Helena | | 108 | 108 | 0 | 5 |
| St. Kitts and Nevis | 010 1 809 469* | 107 | 107 | -4 | 4 |
| St. Lucia | 010 1 809 45* | 107 | 107 | -4 | 4 |
| St. Pierre and Miquelon | | 108 | 108 | -4 | 4 |
| St. Vincent | 010 1 809 45* | 107 | 107 | -4 | 4 |
| Samoa (US Terr.) | | 108 | 108 | -11 | 5 |
| Samoa (Western) | | 108 | 108 | -11 | 5 |
| San Marino | 010 39 541* | 105 | 103 | +1 | 2 |
| Sao Tome | | 108 | 108 | 0 | 5 |
| Saudi Arabia | 010 966 | 107 | 107 | +3 | 5A |
| Senegal | | 108 | 108 | 0 | 5 |
| Seychelles | 010 248* | 107 | 107 | +4 | 5A |
| Sierra Leone | 010 232* | 108 | 108 | 0 | 5A |
| Singapore | 010 65* | 107 | 107 | +7½ | 5B |
| Solomon Islands | | 108 | 108 | +11 | 5 |

*No area code required

| Country | IDD Code | Operator services dial | Directory enquiries dial | Time difference in hours | Charge Band |
|---------------------------------|-----------------------|------------------------|--------------------------|--------------------------|-------------|
| Somali Democratic Republic | | 108 | 108 | +3 | 5 |
| South Africa | 010 27 | 107 | 107 | +2 | 5A |
| South West Africa | 010 264 | 107 | 107 | +2 | 5A |
| Spain | 010 34 | 104 | 102 | +1 | 2 |
| Sri Lanka | 010 94 | 107 | 107 | +5½ | 5B |
| Sudan (Dem. Rep. of) | | 108 | 108 | +2 | 5 |
| Surinam (Republic of) | | 108 | 108 | -3½ | 5 |
| Swaziland | 010 268* | 107 | 107 | +2 | 5A |
| Sweden | 010 46 | 105 | 103 | +1 | 2 |
| Switzerland | 010 41 | 104 | 102 | +1 | 2 |
| Syrian Arab Republic | | 108 | 108 | +2 | 5 |
| Taiwan | 010 886 | 107 | 107 | +8 | 5B |
| Tanzania | 010 255 | 107 | 107 | +3 | 5A |
| Thailand | | 108 | 108 | +7 | 5 |
| Togo | | 108 | 108 | 0 | 5 |
| Tonga | 010 676* | 107 | 107 | +13 | 5B |
| Trinidad and Tobago | 010 1 809* | 107 | 107 | -4 | 4 |
| Tristan da Cunha | | 108 | 108 | 0 | 5 |
| Tunisia | 010 216 | 104 | 102 | +1 | 3 |
| Turkey | 010 90 | 105 | 103 | +2 | 3 |
| Turks and Caicos Islands | 010 1 809 946* | 107 | 107 | -5 | 4 |
| Tuvalu | | 108 | 108 | +11/12 | 5 |
| Uganda | 010 256 | 107 | 107 | +3 | 5A |
| United Arab Emirates | 010 971 | 107 | 107 | +4 | 5A |
| Upper Volta | | 108 | 108 | 0 | 5 |
| Uruguay | 010 598 | 108 | 108 | -2½ | 5A |
| USA | 010 1 | 107 | 107 | -5/8 | 4 |
| USSR | 010 7 | 105 | 103 | +3 | 3 |
| Vanuatu | | 108 | 108 | +11 | 5 |
| Vatican City State | 010 39 66982** | 105 | 103 | +1 | 2 |
| Venezuela | 010 58 | 107 | 107 | -4½ | 5A |
| Vietnam (Soc. Rep. of) | | 108 | 108 | +7 | 5 |
| Virgin Islands (US) | | 107 | 107 | -4 | 4 |
| Wake Island | | 107 | 107 | +12 | 5 |
| Yemen Arab Republic | | 108 | 108 | +3 | 5 |
| Yemen (Peoples Dem. Rep. of) | | 108 | 108 | +3 | 5 |
| Yugoslavia | 010 38 | 105 | 103 | +1 | 2 |
| Zaire (Republic of) | | 108 | 108 | +1 | 5 |
| Zambia | 010 260 | 108 | 108 | +2 | 5A |
| Zimbabwe | | 108 | 108 | +2 | 5 |

*No area code required

**Please note that the number shown for the Vatican City is complete in itself and does not require the addition of any further digits.

Operator services : Inland

SOS-Emergency calls 999

Fire, Police, Ambulance, Coastguard
(Ask for the emergency service you want)

Operator, difficulties and enquiries

Operator 100
Difficulty in obtaining a dialled call 100
Directory enquiries (see page 52)
Other enquiries and supervisor 191

Conference calls 100

(Ask for Conference Call Service)

Fault repair service 151

(Telephone out of order or broken)

Freephone calls 100

(Ask for the Freephone number you want)

Irish Republic calls

Calls you cannot dial yourself or difficulty
in obtaining a dialled call 100
(Tell the operator that the number you
want is in the Irish Republic)
Directory enquiries 192

Maritime calls

Telephone calls to ships 100
(Ask for Ships Telephone Service)

Radiophone calls

London Radiophone service area 140
Other Radiophone service areas 100
(Ask for the Radiophone area you want)

Telegrams

Inland telegrams and enquiries 190
International telegrams 193
International telegram enquiries 197
Telegrams to ships 100
(Ask for Ships Telegram Service)

Telemessages

Messages by phone delivered
the next working day 190
(Ask for Telemessages)

Inland directory enquiries

Dial 142

if the address of the number you want has a **LONDON** postal district code

eg. Southwark Bridge Road,
LONDON SE1 9BA

Howick Place,
LONDON SW1 1AA

Dial 192

if the number you want is elsewhere in the United Kingdom or Irish Republic

eg. Pelham Road,
BEXLEYHEATH, Kent DA7 4LZ

Turnpike Link,
CROYDON CRO 5NT

Hope Street,
EDINBURGH EH2 4EN



Guidelines

Calls are charged as indicated by the charge letter except that the duration may be restricted.

Charge
letter

Dial

L **Children's London** 246 8007

Cricketline

L Available during the cricket season
in England 154

L **Discline** 160

L **FT Cityline** 246 8026

Leisureline

For a daily selection of the main events
and places of interest in and around

L London: in English 246 8041

L London: in French 246 8043

L London: in German 246 8045

b1 Edinburgh (1 May-30 Sept) 031-246 8041
(in English only)

b1 in Chester 0244 8041

Puffin Storyline

L From 6pm each night 246 8000

Raceline

Horse Racing results and information
available 24 hours a day during

L most meetings 168

Recipeline

L For recipe of the day 246 8071

Dial

Skiing Information

b1 (1 Dec-30 April; but may be extended)

Skiing conditions at the principal

Scottish ski centres 031-246 8031

Sportline

L Separate publicity will be given
when service operates 246 8020

Starline

L Daily Horoscope 246 8000

Timeline

L For the Speaking Clock 123

Traveline

Travel information for the following areas:

b1 Birmingham 021-246 8021

b1 Bristol 0272 8021

L London 246 8021

b1 Manchester and Liverpool . 061-246 8021

b1 Northern England 0632 8021

b1 Northern Ireland 0232 8021

b1 Scotland 031-246 8021

b1 South and West Yorkshire . . . 0532 8021

b1 South Wales 0222 8021

National Summaries

L Rail (Inter-city & London) 246 8030

L Road (Motorway & Major
trunk roads) 246 8031

L Sea 246 8032

L Air 246 8033

Guidelines

Calls are charged as indicated by the charge letter except that the duration may be restricted.


| <i>Charge letter</i> | <i>Dial</i> |
|--|---------------------|
| Weatherline | |
| <i>b1</i> Anglesey and N. Wales coast | 061—246 8093 |
| <i>L</i> Bedford area (40 mile radius) | 246 8099 |
| <i>b1</i> Birmingham and Warwickshire | 021—246 8091 |
| <i>b1</i> Devon and Cornwall | 0752 8091 |
| <i>b1</i> Dorset and Hants coast | 0703 8091 |
| <i>b1</i> E. Midlands | 0602 8091 |
| <i>b1</i> Edinburgh and Lothian | 031—246 8091 |
| <i>L</i> Essex and N. Kent coast | 246 8096 |
| <i>b1</i> Glamorgan and Gwent | 0222 8091 |
| <i>b1</i> Glasgow area | 041—246 8091 |
| <i>b1</i> Grampian and Aberdeen | 0224 8091 |
| <i>b</i> Lincs and Humberside | 0522 8091 |
| <i>L</i> London area | 246 8091 |
| <i>b1</i> Norfolk and Suffolk | 0473 8091 |
| <i>b1</i> N.E. England incl. N. Yorks. | 0632 8091 |

| | <i>Dial</i> |
|---|---------------------|
| Weatherline continued | |
| <i>b1</i> N.W. England | 061—246 8091 |
| <i>b1</i> N. Ireland | 0232 8091 |
| <i>L</i> Oxon, Berks and Bucks | 246 8090 |
| <i>b1</i> Somerset and Avon | 0272 8091 |
| <i>b1</i> S.W. Midlands | 0452 8091 |
| <i>b1</i> S. Yorks and The Peak District | 0742 8091 |
| <i>L</i> Sussex and S. Kent coast | 246 8097 |
| <i>b1</i> W. Yorks | 0532 8091 |
| <i>L</i> For personal advice call the Meteorological Office. | 836 4311 |
| <i>L</i> W.H. Smith Albumline | 246 8008 |
| Tracks from L.P. Records | |
| Woolworth Gardenline | |
| <i>L</i> (Gardening information) | 246 8070 |

Notes

Buzby says:

“Keep a list of the numbers
you call frequently”



How to get the best from your telephone

Dialling codes

Remember, dialling codes for calls within your local call area are often not the same as area codes. Always refer to the 'local call dialling codes' in this book for the correct code to use.

Maintain an up-to-date list of dialling codes and/or numbers of people you are likely to call. This will save you time in the future. A free Personal Telephone Directory can be obtained from your local enquiry operator, dial **191**.

It helps to write down the complete code and number before you start to dial.

Using the phone

When you dial, using either a rotary dial or press-button telephone, don't pause too long between digits.

After dialling there may be a pause before you hear a tone; hold on for up to **15** seconds on calls within the UK and up to **60** seconds on international calls to allow the equipment time to connect your call.

Saving time and money

On calls to a private exchange ask for the extension number you want. This will save you time and money. If the extension is engaged, it will often pay to try again later rather than to hold on and wait.

Remember, it costs only a few pence to dial a call to find out if the person you want is there. This may be cheaper than paying for a 'personal' call via the operator because the 'personal fee' is payable whether or not the call is successful. However only one fee is payable however many attempts are made to connect the call during any period of 24 hours. Similarly, a transferred charge call via the operator costs the called person more than if you dial direct and ask to be called back.

Operator assistance

If you get an unsatisfactory call because of connection to a wrong number, a crossed line, you get cut off or get a very faint or noisy line, dial **100** for the operator who will arrange for an appropriate credit on your next bill. If you wish the operator will assist in connecting your call and will charge you at the Lower Operator Rate.

How to show your telephone number

What to show

Always show your number in full on personal stationery, letterheadings, advertisements etc., in the following form

e.g. **01-246 8071**

The figures before the hyphen should always be shown to avoid difficulties for callers outside your area.

Telephone numbers outside certain major cities consist of an exchange name and local number e.g. Aberdeen 34344. They may be shown with the area code additionally, e.g. **Aberdeen (0224) 34344**

Helping people abroad to dial you

If you have correspondents abroad, it will help them to dial you if you use the internationally agreed format for showing international telephone numbers combined with national numbers, e.g.

| | |
|----------------------|-----------------------|
| National | 01-246 8071 |
| International | +44 1 246 8071 |

+ tells callers to dial their own international prefix which varies from country to country.

44 is the 'country code' to reach the UK.

The initial figure '0' of the national number is not dialled by callers abroad.



March 1982

Telephone Dialling Codes

For use only at exchanges in the following area

London